

APPENDIX II

Columbia County Comprehensive Plan 2046 Resolution, Ordinances, & Lists

- Columbia County Public Participation Resolution
Resolution 35-03
Date: September 17, 2003
- Comprehensive Planning Advisory Committee (CPAC) Recommendation Resolution
Resolution
Date: June 27, 2007
- Columbia County Planning & Zoning Committee Recommendation Resolution
Resolution 2007-01
Date: July 3, 2007
- Columbia County Comprehensive Plan 2030 Adoption Ordinance
Ordinance 99-07
Date: September 19, 2007
- Columbia County Comprehensive Plan 2030 Distribution List
- Columbia County Comprehensive Plan 2030 Amendment Resolution
Resolution 2009-01
Date: November 3, 2009
- Columbia County Comprehensive Plan 2030 Adoption Ordinance
Ordinance P1-2009
Date: December 16, 2009
- Columbia County Comprehensive Plan 2046 Adoption Ordinance
Ordinance P17-2026
Date: March 18, 2026
- Columbia County Comprehensive Plan 2046 Distribution List
- List of Plan Amendments - Amending Ordinances

RESOLUTION NO. 35-03

1
2
3 SYNOPSIS: STATE LAW REQUIRES THE GOVERNING BODY OF A LOCAL
4 GOVERNMENT UNIT SHALL ADOPT WRITTEN PROCEDURES
5 THAT ARE DESIGNED TO FOSTER PUBLIC PARTICIPATION
6 DURING THE PREPARATION OF A COMPREHENSIVE PLAN.

7
8 INTRODUCED BY: PLANNING AND ZONING COMMITTEE

9
10 WHEREAS, the Wisconsin Legislature has established a "Smart Growth Law" that
11 requires Columbia County to develop a comprehensive plan in accordance with Chapter 66.1001
12 of the Wisconsin State Statutes, and

13
14 WHEREAS, the Columbia County Planning and Zoning Committee has assigned the
15 developing of a plan consistent with the requirements specified by law to the Comprehensive Plan
16 Advisory Committee (CPAC), and

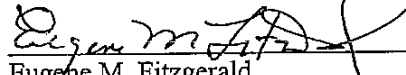
17
18 WHEREAS, the governing body of a local government unit shall adopt written
19 procedures that are designed to foster public participation during the preparation of a
20 comprehensive plan, and


21
22 WHEREAS, this resolution shall constitute the written procedures designed to foster
23 public participation in accordance with Chapter 66.1001(4)(a) of the Wisconsin State Statutes;


24
25 THEREFORE, BE IT RESOLVED that public participation in the development of the
26 Columbia County Comprehensive Plan may include, but not be limited to the following activities:
27 community opinion survey, several series of public input quadrant meetings, news releases, radio
28 addresses, CPAC meetings and other open meetings for which the public is entitled to have
29 advanced notice. In addition, all informational items used and produced by CPAC shall be made
30 available for public review at the Columbia County Planning and Zoning Department and public
31 libraries around the County. Written comments on all subjects pertaining to the development of
32 this plan shall be encouraged. An address to forward written comments shall be provided in
33 meeting notices and news releases. CPAC shall respond to written comments at public meetings.


34
35 All of which is respectfully submitted this 17th day of September, 2003.

36
37
38
39
40 Harlan Baumgartner

41 
42 Eugene M. Fitzgerald

43 
44 John G. Stevenson

45 
46 John H. Healy

47 
48 Harlan Horton

49
50
51
52
53
54 PLANNING AND ZONING COMMITTEE

RESOLUTION

TO THE HONORABLE PLANNING AND ZONING COMMITTEE OF THE COUNTY BOARD OF COLUMBIA COUNTY, WISCONSIN

Members:

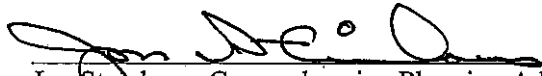
WHEREAS, the Wisconsin Legislature has established a "Smart Growth Law" that requires Columbia County to develop a comprehensive plan in accordance with Chapter 66.1001 of the Wisconsin State Statutes, and

WHEREAS, the Comprehensive Planning Advisory Committee (CPAC) has been delegated the responsibility by the Columbia County Planning and Zoning Committee to develop a comprehensive plan consistent with the requirements specified by law, and

WHEREAS, the Comprehensive Planning Advisory Committee (CPAC) has prepared a comprehensive plan for Columbia County that includes the nine elements required by Chapter 66.1001 of the Wisconsin State Statutes along with the required maps and descriptive materials;

THEREFORE, BE IT RESOLVED that the Comprehensive Planning Advisory Committee (CPAC) hereby recommends the Columbia County Planning and Zoning Committee recommend for adoption by the Columbia County Board of Supervisors the attached 'Columbia County Comprehensive Plan 2030' dated June 27, 2007.

Adopted this 27th day of June, 2007



Jon Steinhilber, Comprehensive Planning Advisory Committee Chairman



Douglas Richmond, Comprehensive Planning Advisory Committee Vice-Chairman

RESOLUTION NO. 2007-01

TO THE HONORABLE COUNTY BOARD OF COLUMBIA COUNTY, WISCONSIN

Members:

WHEREAS, the Wisconsin Legislature has established a "Smart Growth Law" that requires Columbia County to develop a comprehensive plan in accordance with Chapter 66.1001 of the Wisconsin State Statutes, and

WHEREAS, the Columbia County Planning and Zoning Committee is charged with the responsibility of developing of a comprehensive plan consistent with the requirements specified by law, and

WHEREAS, the Columbia County Planning and Zoning Committee has prepared a comprehensive plan for Columbia County, with assistance from the Comprehensive Planning Advisory Committee (CPAC), that includes the nine elements required by Chapter 66.1001 of the Wisconsin State Statutes along with the required maps and descriptive materials, and

WHEREAS, Wisconsin State Statutes s 66.1001(4)(b) requires that the planning commission or other authorized body recommend to the County Board, by a majority vote, the adoption of the prepared comprehensive plan;

THEREFORE, BE IT RESOLVED that the Columbia County Planning and Zoning Committee hereby recommends for adoption by the Columbia County Board of Supervisors the attached 'Columbia County Comprehensive Plan 2030' dated June 27, 2007

Adopted this 3rd day of July, 2007

Motion for adoption moved by: Phil

Motion for adoption seconded by: John

Voting Aye: 3 Nay:

Douglas S. Richmond
Douglas S. Richmond, Planning and Zoning Committee Chairman

John H. Healy
John H. Healy, Vice Chair

Fred C. Teitgen, Secretary

Philip Baebler
Philip Baebler

Timothy J. O'Neil

1
2
3
4
5
6
7
8
9
10
11
12
13
14
15
16
17
18
19
20
21
22
23
24
25
26
27
28
29
30
31
32
33
34
35
36
37
38
39
40
41
42
43
44
45
46
47
48

ORDINANCE NO. 99-07

SYNOPSIS: CREATE TITLE 17 ("COLUMBIA COUNTY COMPREHENSIVE PLAN") OF THE COLUMBIA COUNTY CODE OF ORDINANCES

INTRODUCED BY: PLANNING & ZONING COMMITTEE

The Columbia County Board of Supervisors do ordain as follows:
That Title 17, Chapter 1, entitled "Columbia County Comprehensive Plan" is hereby created as follows:

17-1-1 Pursuant to Chapter 59 of the Wisconsin Statutes, Columbia County is authorized to prepare and adopt a comprehensive plan as defined in section 66.1001(1)(a) and 66.1001(2) of the Wisconsin Statutes.

17-1-2 The Columbia County Board of Supervisors adopted written procedures designed to foster public participation in the preparation of a comprehensive plan as required by section 66.1001(4)(a) of the Wisconsin Statutes.

17-1-3 The Columbia County Planning and Zoning Committee, by a majority vote of the entire Committee recorded in its official minutes, recommended to the County Board the adoption of the document entitled "Columbia County Comprehensive Plan 2030" containing all of the elements specified in section 66.1001(2) of the Wisconsin Statutes.

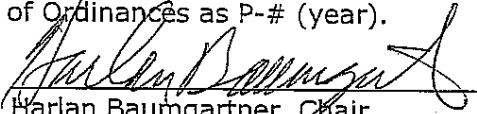
17-1-4 The Planning and Zoning Committee held at least one public hearing on this ordinance in compliance with the requirements of section 66.1001(4)(d) of the Wisconsin Statutes.


17-1-5 As a result of the public hearing the Planning and Zoning Committee is recommending the attached changes to the document entitled "Columbia County Comprehensive Plan 2030".

17-1-6 The Columbia County Board of Supervisors, by enactment of this ordinance, formally adopts, with changes, the document, entitled "Columbia County Comprehensive Plan 2030" pursuant to section 66.1001(4)(c) of the Wisconsin Statutes.

17-1-7 This ordinance shall take effect on September 19, 2007, upon passage by a majority vote of the members of the County Board and publication as required by law.

17-1-8 All future amendments to the Columbia County Comprehensive Plan shall be recorded in the County Code of Ordinances as P-# (year).




Harlan Baumgartner, Chair
COLUMBIA COUNTY
BOARD OF SUPERVISORS


Susan M. Moll
COLUMBIA COUNTY CLERK

DATE PASSED: September 19, 2007
DATE PUBLISHED: September 27, 2007

**STATE OF WISCONSIN
COUNTY OF COLUMBIA
CERTIFIED COPY**

I certify that this is a true and exact copy
of the original of which I am legal custodian
for the County Clerk of Columbia County.

Signed by 
County Clerk or Deputy County Clerk

Date

RESOLUTION NO. 2009-01

TO THE HONORABLE COUNTY BOARD OF COLUMBIA COUNTY, WISCONSIN

Members:

WHEREAS, the Wisconsin Legislature has established a comprehensive planning law that requires Columbia County to amend its comprehensive plan in accordance with Chapter 66.1001 of the Wisconsin State Statutes, and

WHEREAS, the Columbia County Planning and Zoning Committee is charged with the responsibility of amending the comprehensive plan consistent with the requirements specified by law, and

WHEREAS, the Columbia County Planning and Zoning Committee has prepared amendments to the comprehensive plan for Columbia County, and

WHEREAS, Wisconsin State Statutes s 66.1001(4)(b) requires that the planning commission or other authorized body recommend to the County Board, by a majority vote, the prepared amendments to the comprehensive plan;

THEREFORE, BE IT RESOLVED that the Columbia County Planning and Zoning Committee hereby recommends to the Columbia County Board of Supervisors the comprehensive plan amendments in the attached document 'Amendments to the Columbia County Comprehensive Plan 2030' dated December 1, 2009.

Adopted this 3rd day of November 2009.

Motion for adoption moved by: John Healy
Motion for adoption seconded by: Philip Baebler
Voting Aye: 3 Nay: 0

Douglas S. Richmond, Planning and Zoning Committee Chairman

Harlan Baumgartner, Vice Chair

Fred C. Teitgen
Fred C. Teitgen, Secretary

Philip Baebler
Philip Baebler

John H. Healy
John H. Healy

Hiroshi Kanno, Clerk
Town of Newport
N9947 Thompson Drive
Wisconsin Dells, WI 53965

Rodney Kok, Clerk
Town of Randolph
W1960 Long View Drive
Cambria, WI 53923

Edith Eberle, Clerk
Town of West Point
N2114 Rausch Road
Lodi, WI 53555-9784

Donna Seddon, Clerk
Town of Buffalo
N425 Fox Drive
Montello, WI 53949

Veronica Osborn, Clerk
Town of Dell Prairie
3619 CTH B
Wisconsin Dells, WI 53965

Tracy Roche, Clerk
Town of Elba
N3432 County Road BB
Columbus, WI 53925

Jeneane Burton, Clerk
Town of Greenfield
S4285 Man Mound Rd
Baraboo, WI 53913-9630

Renee Schueler, Clerk
Town of Mackford
W1763 Village Road
Markesan, WI 53946

Carol S. Lillge, Clerk
Town of Moundville
W5899 County Road O
Endeavor, WI 53930

Nancy L. Thompson, Clerk
Town of Portland
N120 Hickory Lane
Waterloo, WI 53594

Jean Thiele, Clerk
Town of Otsego
N2910 County C
Rio, WI 53960

Lee Barden, Clerk
Town of Scott
W3368 STH 33
Cambria, WI 53923-9720

Michelle Woldt, Clerk
Town of Wyocena
N5366 West Hill Road
Rio, WI 53960

Marjorie Beilke, Clerk
Town of Calamus
W10987 Van Buren Road
Columbus, WI 53925

Deborah Kowalke, Clerk
Town of Delton
30 Wisconsin Dells Parkway South,
Marshall Memorial -PO Box 148
Lake Delton, WI 53940-0148

Donna Bailey, Clerk
Town of Fairfield
E13594 Fairfield Rd
Baraboo, WI 53913-9175

Sonia Robson, Clerk
Town of Kingston
W5198 STH 44
Dalton, WI 53926

Corrine Krueger, Clerk
Town of Manchester
W2715 CTH S
Markesan, WI 53946

Berniece Tangney, Clerk
Town of New Haven
3961 CTH B
Wisconsin Dells, WI 53965

Robert M. Pings, Clerk
Town of Roxbury
9203 County Road Y
Sauk City, WI 53583

Ethel Smith, Clerk
Town of Pacific
N5483 STH 51
Pardeeville, WI 53954

Heather Gove, Clerk
Town of Springvale
W3448 Old B Road
Cambria, WI 53923

Sandy Klister, Clerk
Town of Bristol
7747 County Road N
Sun Prairie, WI 53590

Jeri Lawrenz, Clerk
Town of Dane
7202 Black Hill Road
Lodi, WI 53555

Gail Cottine, Clerk
Town of Douglas
W8680 STH 23
Briggsville, WI 53920

Ed Benter, Clerk
Town of Fox Lake
PO Box 124
Fox Lake, WI 53933

Denise Giebel, Clerk
Town of Lyndon
W3080 Mitchell Rd
Lyndon Station, WI 53944

Tim Mc Cumber, Clerk
Town of Merrimac
PO Box 115
Merrimac, WI 53561-0115

Richard M. Nolden, Clerk
Town of Prairie du Sac
E10098 Hwy PF
Prairie du Sac, WI 53578

Donna Ziegler, Clerk
Town of Sumpter
E10603A County Rd C
North Freedom, WI 53951-9717

East Central Regional Planning
Commission
132 Main Street
Menasha, WI 54952

Tony Hinden
Cambria-Friesland School District
410 E Edgewater St
Cambria, WI 53923

Heidi Schmidt
Fall River School District
PO Box 116
Fall River, WI 53932-0116

Wayne Edwards
Pardeeville Area School District
PO Box 130
Pardeeville, WI 53954-0130

Gerald Hopfensperger
Randolph School District
110 Meadowood Dr
Randolph, WI 53956-1398

Tim Culver
Sun Prairie Area School District
501 S Bird Street
Sun Prairie, WI 53590-2803

Angeline Edgar, Clerk
Town of Caledonia
N4684 CTH U
Portage, WI 53901

Vicki Auck, Clerk
Town of Dekorra
106 S. Main St., PO Box 536
Poynette, WI 53955

Diane Guenther, Clerk
Town of Hampden
W2806 Bristol Road
Columbus, WI 53925

April Goeske, Clerk
Town of Lodi
125 Lodi Street, PO Box 310
Lodi, WI 53555

North Central Regional Planning
Commission
210 McClellan Street, Suite 210
Wausau, WI 54403

Mark Jansen
Columbus School District
200 W School St
Columbus, WI 53925-2453

Michael Shimshak
Lodi School District
115 School Street
Lodi, WI 53555-1046

Daniel Pulsfus
Portage Community School District
904 DeWitt St
Portage, WI 53901-1726

Mark McGuire
Rio Community School District
411 Church St
Rio, WI 53960-9684

Charles Whitsell
Wisconsin Dells School District
811 County Road H
Wisconsin Dells, WI 53965-9636

Eleanor Schulze, Clerk
Town of Columbus
N449 Deansville Road
Columbus, WI 53925

Mary Cupery, Clerk
Town of Fort Winnebago
W7480 Monthey Road
Portage, WI 53901

Karen Kampen, Clerk
Town of Leeds
W6175 Kampen Road
Arlington, WI 53911

David Giebink, Clerk
Town of Lowville
N3946 Dunning Road
Rio, WI 53960

Lance Alwin
Baraboo School District
101 2nd Ave
Baraboo, WI 53913-2494

Jon Bales
De Forest Area School District
520 E Holum St
De Forest, WI 53532-1395

Susan Alexander
Markesan School District
PO Box 248
Markesan, WI 53946-0248

Barbara Wolfe
Poynette School District
PO Box 10
Poynette, WI 53955-0010

Craig Bender, Superintendent
Sauk Prairie School District
213 Maple Street
Sauk City, WI 53583

Mary Mielke, Clerk
Town of Arlington
N2834 CTH Q
Poynette, WI 53955

Brian Cupery, Clerk
Town of Courtland
W1161 CTH A
Randolph, WI 53956

Mairlyn Neuhoff, Clerk
Town of Fountain Prairie
W1514 CTH Z, PO Box 16
Fall River, WI 53932

Thomas Klappstein, Clerk
Town of Lewiston
W11040 Big Slough Road
Portage, WI 53901

Anne Freye, Clerk
Town of Marcellon
W6295 CTH CM
Pardeeville, WI 53954

Anne Donahue, Clerk
City of Columbus
105 N. Dickason Blvd., PO Box 192
Columbus, WI 53925

Dale Darling, Clerk
City of Wisconsin Dells
PO Box 655
Wisconsin Dells, WI 53965

Karen Gibson, County Clerk
Dodge County
Administration Building, 127 East
Oak Street
Juneau, WI 53039

Jim Thalacker, County Clerk
Marquette County
PO Box 186
Montello, WI 53949

Columbus Public Library
223 W. James Street
Columbus, WI 53925

Kilbourn Public Library
620 Elm Street
Wisconsin Dells, WI 53065

Poynette Public Library
118 N. Main Street, PO Box 368
Poynette, WI 53955

Sauk City Public Library
515 Water Street
Sauk City, WI 53583

Harmony Grove Lake Protection &
Rehab District
W11081 Rodney Drive
Lodi, WI 53555

Pardeeville Lakes Management
District
PO Box 114
Pardeeville, WI 53954

Adele Van Ness, Clerk
City of Lodi
130 South Main Street
Lodi, WI 53555

Cindy Phillippi, County Clerk
Adams County
400 Main Street, PO Box 278
Friendship, WI 53934

Marge Bostelmann, County Clerk
Green Lake County
492 Hill Street, PO Box 3188
Green Lake, WI 54941

Beverly Mielke, County Clerk
Sauk County
West Square Building, Room #144,
505 Broadway
Baraboo, WI 53913

Hutchinson Memorial Library
228 N. High Street
Randolph, WI 53956-1216

Lodi Woman's Club Public Library
130 Lodi Street
Lodi, WI 53555

Prairie du Sac Public Library
560 Park Ave.
Prairie Du Sac, WI 53578

Wycocena Public Library
165 E. Ddodge Street, PO Box 913
Wycocena, WI 53969

Lisa Swartz, Clerk
Harmony Grove Sanitary District
W10901 Lake Point Drive
Lodi, WI 53555

Skip Poster
Dekorra Utility District
806 Cass Street
Portage, WI 53901

Marie Moe, Clerk
City of Portage
115 West Pleasant Street
Portage, WI 53901

Robert Ohlsen, County Clerk
Dane County
City County Building, Room 112,
210 Martin Luther King Jr. Blvd.
Madison, WI 53703

Kathleen Kobylski, County Clerk
Juneau County
220 East State Street, Room 112
Mauston, WI 53948

Angie W. Cox Public Library
119 N. Main Street, PO Box 370
Pardeeville, WI 53954

Jane Morgan Memorial Library
109 W. Edgewater Street, PO Box
477
Cambria, WI 53923

Portage Public Library
253 W. Edgewater Street
Portage, WI 53901

Rio Community Library
324 W. Lyons Street, PO Box 306
Rio, WI 53960

Raymond Niehoff
Drainage Board
W1330 Hollnagel Road
Randolph, WI 53956

Steve Sobiek
Lazy Lake Management District
N3145 Sleepy Hollow Road
Fall River, WI 53932

Comprehensive Planning Program
Wisconsin Department of
Administration
101 E Wilson Street, 10th Floor
Madison, WI 53702-0001

Robert Pulvermacher, Clerk
Town of Vienna
7161 County Road I
De Forest, WI 53532

Marilyn Weiland, Clerk
Town of York
185 Hoene Rd
Columbus, WI 53925

Bonnie Langsdorf, Clerk
Village of Doylestown
N4031 Bruce Street
Doylestown, WI 59328

John Roth, Clerk
Village of Pardeeville
114 Lake St., PO Box 217
Pardeeville, WI 53954

Andrea Milfred, Clerk
Village of Rio
207 Lincoln Avenue, PO Box 276
Rio, WI 53960

Shellie Benish, Clerk
Village of Merrimac
100 Cook Street, PO Box 26
Merrimac, WI 53561-0026

Lolagene Cuff-Minning, Clerk
Town of Westford
W10743 County Road G
Beaver Dam, WI 53916

Roxann Brue, Clerk
Village of Arlington
200 Commercial Street, PO Box 207
Arlington, WI 53911

Marie Abegglen, Clerk
Village of Fall River
641 S. Main Street, PO Box 37
Fall River, WI 53932

Susan Finstad, Clerk
Village of Poynette
106 S. Main St., PO Box 95
Poynette, WI 53955

Almon Porter, Jr., Clerk
Village of Wyocena
165 East Dodge St., PO Box 913
Wyocena, WI 53969

Shawn M. Murphy, Clerk
Village of Prairie du Sac
335 Galena Street
Prairie du Sac, WI 53578-1008

Cheryl Theis, Clerk
Town of Windsor
4084 Mueller Rd
De Forest, WI 53532

Lois Frank, Clerk
Village of Cambria
111 W. Edgewater Street, PO Box
295
Cambria, WI 53923

Marcia J. Dykstra, Clerk
Village of Friesland
113 South Madison Street, PO Box
208
Friesland, WI 53935

Ellen Jung, Clerk
Village of Randolph
248 West Stroud Street
Randolph, WI 53956

Kay C. Mackesey, Clerk
Village of Lake Delton
50 Wisconsin Dells Parkway S, PO
Box 87
Lake Delton, WI 53940-0087

**SYNOPSIS: AMEND CHAPTER 13 OF THE COLUMBIA COUNTY
COMPREHENSIVE PLAN 2030 INCLUDING APPENDIX IV
FARMLAND PRESERVATION PLAN**

SUBMITTED BY: PLANNING AND ZONING COMMITTEE

The Columbia County Board of Supervisors do ordain as follows:

That Chapter 13, entitled "Columbia County Comprehensive Plan" of the County Code, as passed by the Board of Supervisors on March 17, 2021, is hereby amended and added thereto as follows:

Pursuant to section 59 of the Wisconsin Statutes, Columbia County, is authorized to amend a comprehensive plan as defined in §66.1001(1)(a) and §66.1001(2) of the Wisconsin Statutes.

Pursuant to §91.10 and §1.14, Wis. Stats., and direction from the State Department of Agriculture, Trade, and Consumer Protection, Columbia County is required to adopt an updated Farmland Preservation Plan in accordance with Chapter 91, Wis. Stats., by June 30, 2026.

Pursuant to §91.10(3), Wis. Stats., the process to prepare and adopt the updated Farmland Preservation Plan shall follow the procedures in accordance with §66.1001(4), Wis. Stats., for the preparation and adoption of a Comprehensive Plan.

The County Planning and Zoning Committee has held a Public Hearing on this Ordinance on March 3, 2026, in compliance with the requirements of §66.1001(4) (d), Wis. Stats.,

The Planning and Zoning Committee of Columbia County, by a unanimous vote of the entire Committee recorded in its official minutes, has recommended to the County Board the adoption of the document dated March 3, 2026, and entitled "Columbia County Comprehensive Plan 2046/Farmland Preservation Plan" as specified in §66.1001(2) of the Wis. Stats.

The document entitled "Columbia County Comprehensive Plan 2046/Farmland Preservation" consists of text amendments in Elements 1-9 of the Comprehensive Plan; changes to Map 8-3 Future Land Use, Map 5-10 Floodplains and Appendix IV Columbia County Farmland Preservation Plan text and maps as approved by the State Department of Agriculture, Trade, and Consumer Protection Order dated November 13, 2025.

The County Board of Columbia County, Wisconsin, does, by enactment of this ordinance, formally adopt the document dated March 18, 2026 and entitled "Columbia County Comprehensive Plan 2046/Farmland Preservation Plan" pursuant to §66.1001(4) (c) of the Wisc. Stats.

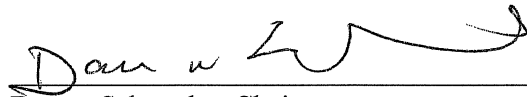
STATE OF WISCONSIN
COUNTY OF COLUMBIA
This ordinance shall take effect on March 18, 2026 upon passage of majority vote of the members-elect of the County Board and posted as required by law.

I certify that this is a true and exact copy of the original of which I am legal custodian for the County Clerk of Columbia County.

Signed by


County Clerk or Deputy County Clerk

3/18/26
Date


Darren Schroeder, Chair

COLUMBIA COUNTY
BOARD OF SUPERVISORS


Lisa Black
COLUMBIA COUNTY CLERK

DATE PASSED: March 18, 2026

DATE PUBLISHED: March 26, 2026

City Clerk
City of Columbus
105 N. Dickason Blvd.
Columbus, WI 53925

City Clerk
City of Lodi
130 South Main Street
Lodi, WI 53555

City Clerk
City of Portage
115 West Pleasant Street
Portage, WI 53901

City Clerk
City of Wisconsin Dells
300 LaCrosse Street
Wisconsin Dells, WI 53965

County Clerk
Adams County
401 Adams St, Suite 9
Friendship, WI 53934

County Clerk, Dane County
City County Building, Room 112, 210
Martin Luther King Jr. Blvd.
Madison, WI 53703

County Clerk
Dodge County
127 East Oak Street
Juneau, WI 53039

County Clerk
Green Lake County
571 County Road A
Green Lake, WI 54941

County Clerk
Juneau County
220 East State Street, Room 112
Mauston, WI 53948

County Clerk
Marquette County
PO Box 186
Montello, WI 53949

County Clerk, Sauk County
West Square Building, Room #144, 505
Broadway
Baraboo, WI 53913

Library Director
Angie W. Cox Public Library
119 N. Main Street, PO Box 370
Pardeeville, WI 53954

Library Director
Columbus Public Library
223 W. James Street
Columbus, WI 53925

Library Director
Hutchinson Memorial Library
228 N. High Street
Randolph, WI 53956-1216

Library Director
Jane Morgan Memorial Library
109 W. Edgewater Street, PO Box 477
Cambria, WI 53923

Library Director
Kilbourn Public Library
620 Elm Street
Wisconsin Dells, WI 53065

Library Director
Lodi Woman's Club Public Library
130 Lodi Street
Lodi, WI 53555

Library Director
Portage Public Library
253 W. Edgewater Street
Portage, WI 53901

Library Director
Poynette Public Library
118 N. Main Street, PO Box 368
Poynette, WI 53955

Library Director
Prairie du Sac Public Library
560 Park Ave.
Prairie Du Sac, WI 53578

Library Director
Rio Community Library
324 W. Lyons Street, PO Box 306
Rio, WI 53960

Library Director
DeForest Area Public Library
203 Library Street
De Forest, WI 53532

Library Director
Sauk City Public Library
615 Phillips Blvd
Sauk City, WI 53583

Library Director
Wyocena Public Library
165 E. Dodge Street, PO Box 913
Wyocena, WI 53969

Lake District
Crystal Fish & Mud
7167 Kippley Road
Sauk City, WI 53583

District Supervisor
Dekorra Utility District
W8225 County Road JV
Poynette, WI 53955

Drainage Board
W1330 Hollnagel Road
Randolph, WI 53956

District Clerk, Harmony Grove Lake
Protection & Rehab District
W11081 Rodney Drive
Lodi, WI 53555

District Clerk
Harmony Grove Sanitary District
W10901 Lake Point Drive
Lodi, WI 53555

Lazy Lake Management District
N3145 Sleepy Hollow Road
Fall River, WI 53932

Pardeeville Lakes Management District
PO Box 114
Pardeeville, WI 53954

Comprehensive Planning Program
Wisconsin Dept of Administration
101 E Wilson Street, 10th Floor
Madison, WI 53702-0001

East Central Regional Planning
Commission
400 Ahnaip St. Suite 100
Menasha, WI 54952

North Central Regional Planning
Commission
210 McClellan Street, Suite 210
Wausau, WI 54403

District Administrator
Baraboo School District
423 Linn Street
Baraboo, WI 53913-2494

District Administrator
Cambria-Friesland School District
410 E Edgewater St
Cambria, WI 53923

District Administrator
Columbus School District
200 W School St
Columbus, WI 53925-2453

District Administrator
De Forest Area School District
500 S Cleveland St
De Forest, WI 53532-1395

District Administrator
Fall River School District
PO Box 116
Fall River, WI 53932-0116

District Administrator
Lodi School District
115 School Street
Lodi, WI 53555-1046

District Administrator
Portage Community School District
305 E Slifer Street
Portage, WI 53901

District Administrator
Markesan School District
PO Box 248
Markesan, WI 53946-0248

District Administrator
Pardeeville Area School District
120 Oak St
Pardeeville, WI 53954

District Administrator
Poynette School District
PO Box 10
Poynette, WI 53955-0010

District Administrator
Randolph School District
110 Meadowood Dr
Randolph, WI 53956-1398

District Administrator
Rio Community School District
411 Church St
Rio, WI 53960-9684

District Administrator
Sauk Prairie School District
440 13th Street
Prairie Du Sac, WI 53578

District Administrator
Sun Prairie Area School District
501 S Bird Street
Sun Prairie, WI 53590-2803

District Administrator
Wisconsin Dells School District
811 County Road H
Wisconsin Dells, WI 53965-9636

Clerk
Town of Arlington
PO Box 96
Arlington, WI 53911

Clerk
Town of Caledonia
N5479 Beich Road
Portage, WI 53901

Clerk
Town of Columbus
W2394 Hall Road
Columbus, WI 53925

Clerk
Town of Courtland
PO Box 74
Randolph, WI 53956

Clerk
Town of Dekorra
W8225 County Road JV
Poynette, WI 53955

Clerk
Town of Fort Winnebago
N9627 Wilcox Road
Portage, WI 53901

Clerk
Town of Fountain Prairie
W1514 CTH Z, PO Box 16
Fall River, WI 53932

Clerk
Town of Hampden
W2806 Bristol Road
Columbus, WI 53925

Clerk
Town of Leeds
N1485 Pribbenow Drive
Arlington, WI 53911

Clerk
Town of Lewiston
PO Box 544
Portage, WI 53901

Clerk
Town of Lodi
W10919 County Road V
Lodi, WI 53555

Clerk
Town of Lowville
W7047 Price Road
Poynette, WI 53955

Clerk
Town of Marcellon
N9875 Dalton Road
Pardeeville, WI 53954

Clerk
Town of Newport
N9236 Town Hall Road
Wisconsin Dells, WI 53965

Clerk
Town of Otsego
N3180 County Road A
Columbus, WI 53925

Clerk
Town of Pacific
W7530 Highway 16
Pardeeville, WI 53954

Clerk
Town of Randolph
N7853 Bird Road
Cambria, WI 53923

Clerk
Town of Scott
W3552 Ross Road
Cambria, WI 53923-9645

Clerk
Town of Springvale
W3616 Old B Road
Rio, WI 53960

Clerk
Town of West Point
W12578 State Road 60
Lodi, WI 53555-9784

Clerk
Town of Wyocena
N5366 West Hill Road
Rio, WI 53960

Town Clerk
Town of Bristol
7747 County Road N
Sun Prairie, WI 53590

Town Clerk
Town of Buffalo
N1183 17th Road
Dalton, WI 53926

Town Clerk
Town of Calamus
W10987 Van Buren Road
Columbus, WI 53925

Town Clerk
Town of Dane
7003 Lavina Road
Dane, WI 53529

Town Clerk
Town of Dell Prairie
1005 Gem Court
Wisconsin Dells, WI 53965

Town Clerk
Town of Delton
PO Box 148
Lake Delton, WI 53940-0148

Town Clerk
Town of Douglas
PO Box 43
N436 Co Rd A
Briggsville, WI 53920

Town Clerk
Town of Elba
N4006 County Road T
Columbus, WI 53925

Town Clerk
Town of Fairfield
PO Box 517
Baraboo, WI 53913-9175

Town Clerk
Town of Fox Lake
PO Box 124
Fox Lake, WI 53933

Town Clerk
Town of Greenfield
S4610 County Road W
Baraboo, WI 53913-9630

Town Clerk
Town of Kingston
W5198 STH 44
Dalton, WI 53926

Town Clerk
Town of Lyndon
W3080 Mitchell Road
Plymouth, WI 53944

Town Clerk
Town of Mackford
N2270 County Rd A
Markesan, WI 53946

Town Clerk
Town of Manchester
W2715 CTH S
Markesan, WI 53946

Town Clerk
Town of Merrimac
PO Box 115
Merrimac, WI 53561-0115

Town Clerk
Town of Moundville
W6862 Co Rd P
Endeavor, WI 53930

Town Clerk
Town of New Haven
3890 Co Road G
Wisconsin Dells, WI 53965

Town Clerk
Town of Portland
N120 Hickory Lane
Waterloo, WI 53594

Town Clerk
Town of Prairie du Sac
E10098 Hwy PF
Prairie du Sac, WI 53578

Town Clerk
Town of Roxbury
9203 County Road Y
Sauk City, WI 53583

Town Clerk
Town of Sumpter
E10496 County Rd C
North Freedom, WI 53951-9717

Town Clerk
Town of Vienna
7161 County Road I
De Forest, WI 53532

Town Clerk
Town of Westford
N8881 Hickory Point
Beaver Dam, WI 53916

Town Clerk
Town of Windsor
4084 Mueller Rd
De Forest, WI 53532

Town Clerk
Town of York
398 Sun Prairie Road
Waterloo, WI 53594

Village Clerk
Village of Arlington
PO Box 207
Arlington, WI 53911

Village Clerk
Village of Cambria
PO Box 295
Cambria, WI 53923

Village Clerk
Village of Doylestown
PO Box 96
Doylestown, WI 59328

Village Clerk
Village of Fall River
PO Box 37
Fall River, WI 53932

Village Clerk
Village of Friesland
PO Box 208
Friesland, WI 53935

Village Clerk
Village of Pardeeville
PO Box 217
Pardeeville, WI 53954

Village Clerk
Village of Poynette
PO Box 95
Poynette, WI 53955

Village Clerk
Village of Randolph
248 West Stroud Street
Randolph, WI 53956

Village Clerk
Village of Rio
PO Box 276
Rio, WI 53960

Village Clerk
Village of Wycocena
PO Box 913
Wycocena, WI 53969

Village Clerk
Village of Lake Delton
PO Box 87
Lake Delton, WI 53940-0087

Village Clerk
Village of Merrimac
100 Cook Street
Merrimac, WI 53561

Village Clerk
Village of Prairie du Sac
335 Galena Street
Prairie du Sac, WI 53578-1008

ORDINANCE NO. P3-11

**SYNOPSIS: AMEND TITLE 17 – CHAPTER 1 OF THE COLUMBIA COUNTY
COMPREHENSIVE PLAN 2030**

SUBMITTED BY: PLANNING AND ZONING COMMITTEE

The Columbia County Board of Supervisors do ordain as follows:

That Title 17, Chapter 1, entitled “Columbia County Comprehensive Plan” of the County Code, as passed by the Board of Supervisors on September 19, 2007, is hereby amended and added thereto as follows:

Pursuant to section 59 of the Wisconsin Statutes, Columbia County, is authorized to amend a comprehensive plan as defined in section 66.1001(1)(a) and 66.1001(2) of the Wisconsin Statutes.

The Planning and Zoning Committee of Columbia County, by a majority vote of the entire committee recorded in its official minutes, has recommended to the County Board the adoption of the document dated December 1, 2009 and entitled “Amendments to the Columbia County Comprehensive Plan 2030” as specified in section 66.1001(2) of the Wisconsin Statutes.


The “Amendments to the Columbia County Comprehensive Plan 2030” include the following items:

Map Amendment – Agricultural or Open Space to Single Family Residence and Single Family Residence to Agricultural or Open Space; Spring Ridge – Lodi LLC, Petitioner & Owner, Town of Lodi. Reference File No. 2011-001 in the Planning & Zoning Department.

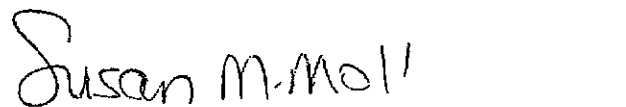
The County Planning and Zoning Committee has held at least one public hearing on this ordinance, in compliance with the requirements of section 66.1001(4) (d) of the Wisconsin Statutes.

The County Board of Columbia County, Wisconsin, does, by enactment of this ordinance, formally adopt the document dated December 1, 2009 and entitled “Amendments to the Columbia County Comprehensive Plan 2030” pursuant to section 66.1001.4) (c) of the Wisconsin Statutes.

This ordinance shall take effect on September 21, 2011 upon passage by a majority vote of the members-elect of the County Board and posted as required by law.



Robert R. Westby, Chair
COLUMBIA COUNTY
BOARD OF SUPERVISORS



Susan M. Moll
COLUMBIA COUNTY CLERK

DATE PASSED: September 21, 2011

DATE PUBLISHED: September 27, 2011

SYNOPSIS: AMEND TITLE 17 – CHAPTER 1 OF THE COLUMBIA COUNTY COMPREHENSIVE PLAN 2030

SUBMITTED BY: PLANNING AND ZONING COMMITTEE

The Columbia County Board of Supervisors do ordain as follows:

That Title 17, Chapter 1, entitled “Columbia County Comprehensive Plan” of the County Code, as passed by the Board of Supervisors on September 19, 2007, is hereby amended and added thereto as follows:

Pursuant to section 59 of the Wisconsin Statutes, Columbia County, is authorized to amend a comprehensive plan as defined in section 66.1001(1)(a) and 66.1001(2) of the Wisconsin Statutes.

The Planning and Zoning Committee of Columbia County, by a majority vote of the entire committee recorded in its official minutes, has recommended to the County Board the adoption of the document dated December 1, 2009 and entitled “Amendments to the Columbia County Comprehensive Plan 2030” as specified in section 66.1001(2) of the Wisconsin Statutes.


The “Amendments to the Columbia County Comprehensive Plan 2030” include the following items:

Map Amendment – Single Family Residence to Commercial; Jerry A. Foellmi, Petitioner & Owner, Town of Fort Winnebago Reference File No. 2011-002 in the Planning & Zoning Department.


The County Planning and Zoning Committee has held at least one public hearing on this ordinance, in compliance with the requirements of section 66.1001(4) (d) of the Wisconsin Statutes.

The County Board of Columbia County, Wisconsin, does, by enactment of this ordinance, formally adopt the document dated December 1, 2009 and entitled “Amendments to the Columbia County Comprehensive Plan 2030” pursuant to section 66.1001.(4) (c) of the Wisconsin Statutes.

This ordinance shall take effect on December 14, 2011 upon passage by a majority vote of the members-elect of the County Board and posted as required by law.



Robert R. Westby, Chair
COLUMBIA COUNTY
BOARD OF SUPERVISORS



Susan M. Moll
COLUMBIA COUNTY CLERK

DATE PASSED: December 14, 2011
DATE PUBLISHED: December 20, 2011

**SYNOPSIS: AMEND TITLE 17 – CHAPTER 1 OF THE COLUMBIA COUNTY
COMPREHENSIVE PLAN 2030**

SUBMITTED BY: PLANNING AND ZONING COMMITTEE

The Columbia County Board of Supervisors do ordain as follows:

That Title 17, Chapter 1, entitled “Columbia County Comprehensive Plan” of the County Code, as passed by the Board of Supervisors on September 19, 2007, is hereby amended and added thereto as follows:

Pursuant to section 59 of the Wisconsin Statutes, Columbia County, is authorized to amend a comprehensive plan as defined in section 66.1001(1)(a) and 66.1001(2) of the Wisconsin Statutes.

The Planning and Zoning Committee of Columbia County, by a majority vote of the entire committee recorded in its official minutes, has recommended to the County Board the adoption of the document dated December 1, 2009 and entitled “Amendments to the Columbia County Comprehensive Plan 2030” as specified in section 66.1001(2) of the Wisconsin Statutes.


The “Amendments to the Columbia County Comprehensive Plan 2030” include the following items:

Map Amendment – Agricultural or Open Space to Single Family; Steven Barans, Petitioner & Owner, Town of Marcellon Reference File No. 2012-002 in the Planning & Zoning Department.


The County Planning and Zoning Committee has held at least one public hearing on this ordinance, in compliance with the requirements of section 66.1001(4) (d) of the Wisconsin Statutes.

The County Board of Columbia County, Wisconsin, does, by enactment of this ordinance, formally adopt the document dated December 1, 2009 and entitled “Amendments to the Columbia County Comprehensive Plan 2030” pursuant to section 66.1001.(4) (c) of the Wisconsin Statutes.

This ordinance shall take effect on November 13, 2012 upon passage by a majority vote of the members-elect of the County Board and posted as required by law.



Andy Ross, Chair
COLUMBIA COUNTY
BOARD OF SUPERVISORS



Susan M. Moll
COLUMBIA COUNTY CLERK

DATE PASSED: November 13, 2012
DATE PUBLISHED: November 19, 2012

ORDINANCE NO. P7-2013

**SYNOPSIS: AMEND TITLE 17 – CHAPTER 1 OF THE COLUMBIA COUNTY
COMPREHENSIVE PLAN 2030**

SUBMITTED BY: PLANNING AND ZONING COMMITTEE

The Columbia County Board of Supervisors do ordain as follows:

That Title 17, Chapter 1, entitled “Columbia County Comprehensive Plan” of the County Code, as passed by the Board of Supervisors on September 19, 2007, is hereby amended and added thereto as follows:

Pursuant to section 59 of the Wisconsin Statutes, Columbia County, is authorized to amend a comprehensive plan as defined in section 66.1001(1)(a) and 66.1001(2) of the Wisconsin Statutes.

The Planning and Zoning Committee of Columbia County, by a majority vote of the entire committee recorded in its official minutes, has recommended to the County Board the adoption of the document dated December 1, 2009 and entitled “Amendments to the Columbia County Comprehensive Plan 2030” as specified in section 66.1001(2) of the Wisconsin Statutes.

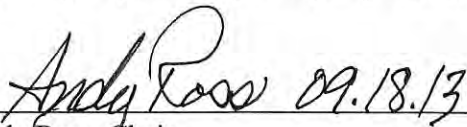
The “Amendments to the Columbia County Comprehensive Plan 2030” include the following items:

Map Amendment – Agricultural or Open Space to Commercial; LMS Construction Inc., Petitioner & Owner, Town of Pacific, Reference File No. 2013-001 in the Planning & Zoning Department.


The County Planning and Zoning Committee has held at least one public hearing on this ordinance, in compliance with the requirements of section 66.1001(4) (d) of the Wisconsin Statutes.

The County Board of Columbia County, Wisconsin, does, by enactment of this ordinance, formally adopt the document dated December 1, 2009 and entitled “Amendments to the Columbia County Comprehensive Plan 2030” pursuant to section 66.1001.(4) (c) of the Wisconsin Statutes.

This ordinance shall take effect on September 18, 2013 upon passage by a majority vote of the members-elect of the County Board and posted as required by law.



Andy Ross, Chair
COLUMBIA COUNTY
BOARD OF SUPERVISORS



Susan M. Moll
COLUMBIA COUNTY CLERK

DATE PASSED: September 18, 2013

DATE PUBLISHED: September 23, 2013

ORDINANCE NO. P8-2013

SYNOPSIS: AMEND TITLE 17 – CHAPTER 1 OF THE COLUMBIA COUNTY
COMPREHENSIVE PLAN 2030

SUBMITTED BY: PLANNING AND ZONING COMMITTEE

The Columbia County Board of Supervisors do ordain as follows:

That Title 17, Chapter 1, entitled “Columbia County Comprehensive Plan” of the County Code, as passed by the Board of Supervisors on September 19, 2007, is hereby amended and added thereto as follows:

Pursuant to section 59 of the Wisconsin Statutes, Columbia County, is authorized to amend a comprehensive plan as defined in section 66.1001(1)(a) and 66.1001(2) of the Wisconsin Statutes.

The Planning and Zoning Committee of Columbia County, by a majority vote of the entire committee recorded in its official minutes, has recommended to the County Board the adoption of the document dated December 1, 2009 and entitled “Amendments to the Columbia County Comprehensive Plan 2030” as specified in section 66.1001(2) of the Wisconsin Statutes.

The “Amendments to the Columbia County Comprehensive Plan 2030” include the following items:

Map Amendment – Recreational and Single Family Residence to Single Family Residence; Portage Country Club, Petitioner & Owner, Town of Marcellon, Reference File No. 2013-002 in the Planning & Zoning Department.

The County Planning and Zoning Committee has held at least one public hearing on this ordinance, in compliance with the requirements of section 66.1001(4) (d) of the Wisconsin Statutes.

The County Board of Columbia County, Wisconsin, does, by enactment of this ordinance, formally adopt the document dated December 1, 2009 and entitled “Amendments to the Columbia County Comprehensive Plan 2030” pursuant to section 66.1001.(4) (c) of the Wisconsin Statutes.

This ordinance shall take effect on November 12, 2013 upon passage by a majority vote of the members-elect of the County Board and posted as required by law.

**STATE OF WISCONSIN
COUNTY OF COLUMBIA
CERTIFIED COPY**

**I certify that this is a true and exact copy
of the original of which I am legal custodian
for the County Clerk of Columbia County.**

Signed by




County Clerk or Deputy County Clerk

11-13-13

Date



Andy Ross, Chair
COLUMBIA COUNTY
BOARD OF SUPERVISORS



Susan M. Moll
COLUMBIA COUNTY CLERK

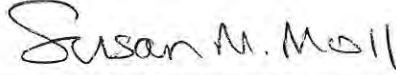
DATE PASSED: November 12, 2013

DATE PUBLISHED: November 18, 2013

47
48
49
50
51
52
53
54
55
56
57
58
59
60
61



Andy Ross, Chair
COLUMBIA COUNTY BOARD OF SUPERVISORS



Susan M. Moll
COLUMBIA COUNTY CLERK

DATE PASSED: November 12, 2013
DATE PUBLISHED: November 18, 2013

**STATE OF WISCONSIN
COUNTY OF COLUMBIA
CERTIFIED COPY**

**I certify that this is a true and exact copy
of the original of which I am legal custodian
for the County Clerk of Columbia County.**

Signed by


County Clerk or Deputy County Clerk

Date

11-13-13

ORDINANCE NO. P10-2014

**SYNOPSIS: AMEND TITLE 17 – CHAPTER 1 OF THE COLUMBIA COUNTY
COMPREHENSIVE PLAN 2030**

SUBMITTED BY: PLANNING AND ZONING COMMITTEE

The Columbia County Board of Supervisors do ordain as follows:

That Title 17, Chapter 1, entitled “Columbia County Comprehensive Plan” of the County Code, as passed by the Board of Supervisors on September 19, 2007, is hereby amended and added thereto as follows:

Pursuant to section 59 of the Wisconsin Statutes, Columbia County, is authorized to amend a comprehensive plan as defined in section 66.1001(1)(a) and 66.1001(2) of the Wisconsin Statutes.

The Planning and Zoning Committee of Columbia County, by a majority vote of the entire committee recorded in its official minutes, has recommended to the County Board the adoption of the document dated December 1, 2009 and entitled “Amendments to the Columbia County Comprehensive Plan 2030” as specified in section 66.1001(2) of the Wisconsin Statutes.

The “Amendments to the Columbia County Comprehensive Plan 2030” include the following items:

Map Amendment – Commercial to Single Family Residence; Carolyn A. Reinwand, Petitioner & Owner, Town of Lewiston, Reference File No. 2014-010 in the Planning & Zoning Department.


The County Planning and Zoning Committee has held at least one public hearing on this ordinance, in compliance with the requirements of section 66.1001(4) (d) of the Wisconsin Statutes.

The County Board of Columbia County, Wisconsin, does, by enactment of this ordinance, formally adopt the document dated December 1, 2009 and entitled “Amendments to the Columbia County Comprehensive Plan 2030” pursuant to section 66.1001.(4) (c) of the Wisconsin Statutes.

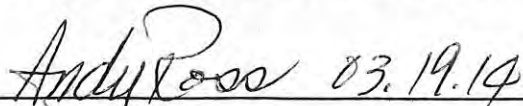
This ordinance shall take effect on March 19, 2014 upon passage by a majority vote of the members-elect of the County Board and posted as required by law.


STATE OF WISCONSIN
COUNTY OF COLUMBIA
CERTIFIED COPY

I certify that this is a true and exact copy of the original of which I am legal custodian for the County Clerk of Columbia County.

Signed by 
County Clerk or Deputy County Clerk

3-19-14
Date


Andy Ross, Chair
COLUMBIA COUNTY
BOARD OF SUPERVISORS


Susan M. Moll
COLUMBIA COUNTY CLERK

DATE PASSED: March 19, 2014

DATE PUBLISHED: March 25, 2014

**SYNOPSIS: AMEND TITLE 17 – CHAPTER 1 OF THE COLUMBIA COUNTY
COMPREHENSIVE PLAN 2030**

SUBMITTED BY: PLANNING AND ZONING COMMITTEE

The Columbia County Board of Supervisors do ordain as follows:

That Title 17, Chapter 1, entitled “Columbia County Comprehensive Plan” of the County Code, as passed by the Board of Supervisors on September 19, 2007, is hereby amended and added thereto as follows:

Pursuant to section 59 of the Wisconsin Statutes, Columbia County, is authorized to amend a comprehensive plan as defined in section 66.1001(1)(a) and 66.1001(2) of the Wisconsin Statutes.

The Planning and Zoning Committee of Columbia County, by a majority vote of the entire committee recorded in its official minutes, has recommended to the County Board the adoption of the document dated December 1, 2009 and entitled “Amendments to the Columbia County Comprehensive Plan 2030” as specified in section 66.1001(2) of the Wisconsin Statutes.

The “Amendments to the Columbia County Comprehensive Plan 2030” include the following items:

Map Amendment – Commercial to Single Family Residence; John H. Houghton, Anna M. Krause, Erica J. Krause-Wagner, Petitioners & Owners, Town of Newport, Reference File No. 2015-011 in the Planning & Zoning Department.


The County Planning and Zoning Committee has held at least one public hearing on this ordinance, in compliance with the requirements of section 66.1001(4) (d) of the Wisconsin Statutes.

The County Board of Columbia County, Wisconsin, does, by enactment of this ordinance, formally adopt the document dated December 1, 2009 and entitled “Amendments to the Columbia County Comprehensive Plan 2030” pursuant to section 66.1001.(4) (c) of the Wisconsin Statutes.

This ordinance shall take effect on July 15, 2015 upon passage by a majority vote of the members-elect of the County Board and posted as required by law.



Vern E. Gove, Chair
COLUMBIA COUNTY
BOARD OF SUPERVISORS



Susan M. Moll
COLUMBIA COUNTY CLERK

DATE PASSED: July 15, 2015
DATE PUBLISHED: July 20, 2015

ORDINANCE NO. P12-2015

**SYNOPSIS: AMEND TITLE 17 – CHAPTER 1 OF THE COLUMBIA COUNTY
COMPREHENSIVE PLAN 2030**

SUBMITTED BY: PLANNING AND ZONING COMMITTEE

The Columbia County Board of Supervisors do ordain as follows: That Title 17, Chapter 1, entitled “Columbia County Comprehensive Plan” of the County Code, as passed by the Board of Supervisors on September 19, 2007 and amended on November 12, 2013 to include the Columbia County Farmland Preservation Plan is hereby amended and added thereto as follows:

Pursuant to Chapter 59, Wis. Stats., Columbia County is authorized to amend a comprehensive plan as defined in §66.1001(1)(a) and §66.1001(2) of the Wisconsin Statutes.

Pursuant to §91.10(3), Wis. Stats., the process to prepare and adopt the updated Farmland Preservation Plan shall follow the procedures in accordance with §66.1001(4), Wis. Stats., for the preparation and adoption of a Comprehensive Plan and amendments to a Comprehensive Plan.

The State Department of Agriculture, Trade, and Consumer Protection issued the attached order certifying Plan Amendment: P12-2015 Agnew to the Columbia County Farmland Preservation Plan Map.

The County Planning and Zoning Committee has held a public hearing on this amending ordinance on October 6, 2015, in compliance with the requirements of §66.1001(4)(d), Wis. Stats.

The amendments include the following attached items:

Map Amendment P12-2015 – Map 8-3 Future Land Use: Agriculture or Open Space to Single Family Residential; Mary E. Agnew and Michael D. Agnew, Petitioners & Owners, Town of Wyocena, Reference File No. 2015-012 in the Planning & Zoning Department.


Map Amendment P12-2015 – Appendix IV, Map 3 Farmland Preservation: Farmland Preservation Area to Developed/Infill Area; Mary E. Agnew and Michael D. Agnew, Petitioners & Owners, Town of Wyocena, Reference File No. 2015-012 in the Planning & Zoning Department.

The County Board of Columbia County, Wisconsin, does, by enactment of this ordinance, formally adopt these amendments: P12-2015 dated October 6, 2015, pursuant to §66.1001(4)(c) of the Wisconsin Statutes.

This ordinance shall take effect on October 21, 2015 upon passage by a majority vote of the members-elect of the County Board and posted as required by law.



Vern E. Gove, Chair
COLUMBIA COUNTY
BOARD OF SUPERVISORS



Susan M. Moll
COLUMBIA COUNTY CLERK

DATE PASSED: October 21, 2015

DATE PUBLISHED: October 27, 2015

**SYNOPSIS: AMEND TITLE 17 – CHAPTER 1 OF THE COLUMBIA COUNTY
COMPREHENSIVE PLAN 2030**

SUBMITTED BY: PLANNING AND ZONING COMMITTEE

The Columbia County Board of Supervisors do ordain as follows:

That Title 17, Chapter 1, entitled “Columbia County Comprehensive Plan” of the County Code, as passed by the Board of Supervisors on September 19, 2007, is hereby amended and added thereto as follows:

Pursuant to section 59 of the Wisconsin Statutes, Columbia County, is authorized to amend a comprehensive plan as defined in section 66.1001(1)(a) and 66.1001(2) of the Wisconsin Statutes.

The Planning and Zoning Committee of Columbia County, by a majority vote of the entire committee recorded in its official minutes, has recommended to the County Board the adoption of the document dated December 1, 2009 and entitled “Amendments to the Columbia County Comprehensive Plan 2030” as specified in section 66.1001(2) of the Wisconsin Statutes.

The “Amendments to the Columbia County Comprehensive Plan 2030” include the following items:

Map Amendment – Commercial to Agriculture and Open Space; SBHF Transition Trust, Petitioner & Owner, Town of Fort Winnebago, Reference File No. 2016-013 in the Planning & Zoning Department.


The County Planning and Zoning Committee has held at least one public hearing on this ordinance, in compliance with the requirements of section 66.1001(4)(d) of the Wisconsin Statutes.

The County Board of Columbia County, Wisconsin, does, by enactment of this ordinance, formally adopt the document dated December 1, 2009 and entitled “Amendments to the Columbia County Comprehensive Plan 2030” pursuant to section 66.1001(4)(c) of the Wisconsin Statutes.

This ordinance shall take effect on January 20, 2016 upon passage by a majority vote of the members-elect of the County Board and posted as required by law.



Vern E. Gove, Chair
COLUMBIA COUNTY
BOARD OF SUPERVISORS



Susan M. Moll
COLUMBIA COUNTY CLERK

DATE PASSED: January 20, 2016
DATE PUBLISHED: January 25, 2016

**SYNOPSIS: AMEND TITLE 17 – CHAPTER 1 OF THE COLUMBIA COUNTY
COMPREHENSIVE PLAN 2030**

SUBMITTED BY: PLANNING AND ZONING COMMITTEE

The Columbia County Board of Supervisors do ordain as follows:

That Title 17, Chapter 1, entitled “Columbia County Comprehensive Plan” of the County Code, as passed by the Board of Supervisors on September 19, 2007, is hereby amended and added thereto as follows:

Pursuant to section 59 of the Wisconsin Statutes, Columbia County, is authorized to amend a comprehensive plan as defined in section 66.1001(1)(a) and 66.1001(2) of the Wisconsin Statutes.

The Planning and Zoning Committee of Columbia County, by a majority vote of the entire committee recorded in its official minutes, has recommended to the County Board the adoption of the document dated December 1, 2009 and entitled “Amendments to the Columbia County Comprehensive Plan 2030” as specified in section 66.1001(2) of the Wisconsin Statutes.

The “Amendments to the Columbia County Comprehensive Plan 2030” include the following items:


Map Amendment – Agriculture and Open Space to Single Family Residential; Atomic Sky, LLC, Petitioners & Owners, Town of Pacific, Reference File No. 2016-016 in the Planning & Zoning Department.

Map Amendment – Farmland Preservation Area to Developed/Infill Area; Atomic Sky, LLC, Petitioners & Owners, Town of Pacific, Reference File No. 2016-016 in the Planning & Zoning Department.

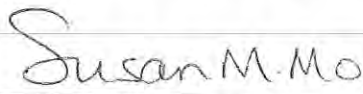
The County Planning and Zoning Committee has held at least one public hearing on this ordinance, in compliance with the requirements of section 66.1001(4)(d) of the Wisconsin Statutes.

The County Board of Columbia County, Wisconsin, does, by enactment of this ordinance, formally adopt the document dated December 1, 2009 and entitled “Amendments to the Columbia County Comprehensive Plan 2030” pursuant to section 66.1001.(4)(c) of the Wisconsin Statutes.

This ordinance shall take effect on March 16, 2016 upon passage by a majority vote of the members-elect of the County Board and posted as required by law.



Vern E. Gove, Chair
COLUMBIA COUNTY
BOARD OF SUPERVISORS



Susan M. Moll
COLUMBIA COUNTY CLERK

DATE PASSED: March 16, 2016

DATE PUBLISHED: March 22, 2016

ORDINANCE NO. P17-2016

**SYNOPSIS: AMEND TITLE 17 – CHAPTER 1 OF THE COLUMBIA COUNTY
COMPREHENSIVE PLAN 2030**

SUBMITTED BY: PLANNING AND ZONING COMMITTEE

The Columbia County Board of Supervisors do ordain as follows:

That Title 17, Chapter 1, entitled “Columbia County Comprehensive Plan” of the County Code, as passed by the Board of Supervisors on September 19, 2007, is hereby amended and added thereto as follows:

Pursuant to section 59 of the Wisconsin Statutes, Columbia County, is authorized to amend a comprehensive plan as defined in section 66.1001(1)(a) and 66.1001(2) of the Wisconsin Statutes.

The Planning and Zoning Committee of Columbia County, by a majority vote of the entire committee recorded in its official minutes, has recommended to the County Board the adoption of the document dated December 1, 2009 and entitled “Amendments to the Columbia County Comprehensive Plan 2030” as specified in section 66.1001(2) of the Wisconsin Statutes.

The “Amendments to the Columbia County Comprehensive Plan 2030” include the following items:

Map Amendment – Agriculture and Open Space to Single Family Residential; Timothy and Darci Pfeil, Petitioners & Owners, Town of West Point, Reference File No. 2016-017 in the Planning & Zoning Department.

Map Amendment – Farmland Preservation Area to Developed/Infill Area; Timothy and Darci Pfeil, Petitioners & Owners, Town of West Point, Reference File No. 2016-017 in the Planning & Zoning Department.


The County Planning and Zoning Committee has held at least one public hearing on this ordinance, in compliance with the requirements of section 66.1001(4)(d) of the Wisconsin Statutes.

The County Board of Columbia County, Wisconsin, does, by enactment of this ordinance, formally adopt the document dated December 1, 2009 and entitled “Amendments to the Columbia County Comprehensive Plan 2030” pursuant to section 66.1001.(4)(c) of the Wisconsin Statutes.

This ordinance shall take effect on May 18, 2016 upon passage by a majority vote of the members-elect of the County Board and posted as required by law.



Vern E. Gove, Chair
COLUMBIA COUNTY
BOARD OF SUPERVISORS



Susan M. Moll
COLUMBIA COUNTY CLERK

DATE PASSED: May 18, 2016
DATE PUBLISHED: May 23, 2016

SYNOPSIS: AMEND TITLE 17 – CHAPTER 1 OF THE COLUMBIA COUNTY COMPREHENSIVE PLAN 2030

SUBMITTED BY: PLANNING AND ZONING COMMITTEE

The Columbia County Board of Supervisors do ordain as follows:

That Title 17, Chapter 1, entitled “Columbia County Comprehensive Plan” of the County Code, as passed by the Board of Supervisors on September 19, 2007, is hereby amended and added thereto as follows:

Pursuant to section 59 of the Wisconsin Statutes, Columbia County, is authorized to amend a comprehensive plan as defined in section 66.1001(1)(a) and 66.1001(2) of the Wisconsin Statutes.

The Planning and Zoning Committee of Columbia County, by a majority vote of the entire committee recorded in its official minutes, has recommended to the County Board the adoption of the document dated December 1, 2009 and entitled “Amendments to the Columbia County Comprehensive Plan 2030” as specified in section 66.1001(2) of the Wisconsin Statutes.

The “Amendments to the Columbia County Comprehensive Plan 2030” include the following items:

Map Amendment – Agricultural or Open Space and Single Family Residential to Agricultural or Open Space and Single Family Residential; Susan L. Ziegler Living Trust, Petitioner & Owner, Town of Arlington, Reference File No. 2016-18 in the Planning & Zoning Department.

Map Amendment – Farmland Preservation Area and Urban Transition Area to Farmland Preservation Area and Urban Transition Area; Susan L. Ziegler Living Trust, Petitioner & Owner, Town of Arlington, Reference File No. 2016-18 in the Planning & Zoning Department.

The County Planning and Zoning Committee has held at least one public hearing on this ordinance, in compliance with the requirements of section 66.1001(4)(d) of the Wisconsin Statutes.

The County Board of Columbia County, Wisconsin, does, by enactment of this ordinance, formally adopt the document dated December 1, 2009 and entitled “Amendments to the Columbia County Comprehensive Plan 2030” pursuant to section 66.1001.(4)(c) of the Wisconsin Statutes.

This ordinance shall take effect on July 20, 2016 upon passage by a majority vote of the members-elect of the County Board and posted as required by law.

STATE OF WISCONSIN
COUNTY OF COLUMBIA
CERTIFIED COPY

I certify that this is a true and exact copy of the original of which I am legal custodian for the County Clerk of Columbia County.


Signed by


County Clerk or Deputy County Clerk

7.21.16
Date



Vern E. Gove, Chair
COLUMBIA COUNTY
BOARD OF SUPERVISORS



Susan M. Moll
COLUMBIA COUNTY CLERK

DATE PASSED: July 20, 2016

DATE PUBLISHED: July 25, 2016

ORDINANCE NO. P19-2016

**SYNOPSIS: AMEND TITLE 17 – CHAPTER 1 OF THE COLUMBIA COUNTY
COMPREHENSIVE PLAN 2030**

SUBMITTED BY: PLANNING AND ZONING COMMITTEE

The Columbia County Board of Supervisors do ordain as follows:

That Title 17, Chapter 1, entitled “Columbia County Comprehensive Plan” of the County Code, as passed by the Board of Supervisors on September 19, 2007, is hereby amended and added thereto as follows:

Pursuant to section 59 of the Wisconsin Statutes, Columbia County, is authorized to amend a comprehensive plan as defined in section 66.1001(1)(a) and 66.1001(2) of the Wisconsin Statutes.

The Planning and Zoning Committee of Columbia County, by a majority vote of the entire committee recorded in its official minutes, has recommended to the County Board the adoption of the document dated December 1, 2009 and entitled “Amendments to the Columbia County Comprehensive Plan 2030” as specified in section 66.1001(2) of the Wisconsin Statutes.

The “Amendments to the Columbia County Comprehensive Plan 2030” include the following items:

Map Amendment –Recreational to Single Family Residential; Portage Country Club, Petitioner & Owner, Town of Wyocena, Reference File No. 2016-19 in the Planning & Zoning Department.

The County Planning and Zoning Committee has held at least one public hearing on this ordinance, in compliance with the requirements of section 66.1001(4)(d) of the Wisconsin Statutes.

The County Board of Columbia County, Wisconsin, does, by enactment of this ordinance, formally adopt the document dated December 1, 2009 and entitled “Amendments to the Columbia County Comprehensive Plan 2030” pursuant to section 66.1001.(4)(c) of the Wisconsin Statutes.

This ordinance shall take effect on July 20, 2016 upon passage by a majority vote of the members-elect of the County Board and posted as required by law.

STATE OF WISCONSIN
COUNTY OF COLUMBIA
CERTIFIED COPY

I certify that this is a true and exact copy
of the original of which I am legal custodian
for the County Clerk of Columbia County.

Signed by


County Clerk or Deputy County Clerk


Date

DATE PASSED: July 20, 2016

DATE PUBLISHED: July 25, 2016


Vern E. Gove, Chair

COLUMBIA COUNTY
BOARD OF SUPERVISORS


Susan M. Moll
COLUMBIA COUNTY CLERK

**SYNOPSIS: AMEND TITLE 17 – CHAPTER 1 OF THE COLUMBIA COUNTY
COMPREHENSIVE PLAN 2030**

SUBMITTED BY: PLANNING AND ZONING COMMITTEE

The Columbia County Board of Supervisors do ordain as follows:

That Title 17, Chapter 1, entitled “Columbia County Comprehensive Plan” of the County Code, as passed by the Board of Supervisors on September 19, 2007, is hereby amended and added thereto as follows:

Pursuant to section 59 of the Wisconsin Statutes, Columbia County, is authorized to amend a comprehensive plan as defined in section 66.1001(1)(a) and 66.1001(2) of the Wisconsin Statutes.

The Planning and Zoning Committee of Columbia County, by a majority vote of the entire committee recorded in its official minutes, has recommended to the County Board the adoption of the document dated December 1, 2009 and entitled “Amendments to the Columbia County Comprehensive Plan 2030” as specified in section 66.1001(2) of the Wisconsin Statutes.

The “Amendments to the Columbia County Comprehensive Plan 2030” include the following items:


Map Amendment – Agriculture to Commercial; Peter Tonn, Petitioner & Owner, Town of Caledonia, Reference File No. 2017-21 in the Planning & Zoning Department.

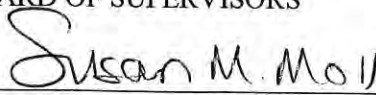
Map Amendment – Farmland Preservation Area to Developed/Infill Area; Peter Tonn, Petitioner & Owner, Town of Caledonia, Reference File No. 2017-21 in the Planning & Zoning Department

The County Planning and Zoning Committee has held at least one public hearing on this ordinance, in compliance with the requirements of section 66.1001(4)(d) of the Wisconsin Statutes.

The County Board of Columbia County, Wisconsin, does, by enactment of this ordinance, formally adopt the document dated December 1, 2009 and entitled “Amendments to the Columbia County Comprehensive Plan 2030” pursuant to section 66.1001.(4)(c) of the Wisconsin Statutes.

This ordinance shall take effect on April 18, 2017 upon passage by a majority vote of the members-elect of the County Board and posted as required by law.



Vern E. Gove, Chair
COLUMBIA COUNTY
BOARD OF SUPERVISORS


Susan M. Moll
COLUMBIA COUNTY CLERK

1 **ORDINANCE NO. P22-2017**

2
3 **SYNOPSIS: AMEND TITLE 17 – CHAPTER 1 OF THE COLUMBIA COUNTY**
4 **COMPREHENSIVE PLAN 2030**

5
6 **SUBMITTED BY: PLANNING AND ZONING COMMITTEE**

7
8 The Columbia County Board of Supervisors do ordain as follows:

9
10 That Title 17, Chapter 1, entitled “Columbia County Comprehensive Plan” of the County Code, as passed by the
11 Board of Supervisors on September 19, 2007, is hereby amended and added thereto as follows:
12

13 Pursuant to section 59 of the Wisconsin Statutes, Columbia County, is authorized to amend a
14 comprehensive plan as defined in section 66.1001(1)(a) and 66.1001(2) of the Wisconsin Statutes.
15

16 The Planning and Zoning Committee of Columbia County, by a majority vote of the entire committee
17 recorded in its official minutes, has recommended to the County Board the adoption of the document dated
18 December 1, 2009 and entitled “Amendments to the Columbia County Comprehensive Plan 2030” as specified in
19 section 66.1001(2) of the Wisconsin Statutes.
20

21 The “Amendments to the Columbia County Comprehensive Plan 2030” include the following items:
22


23 *Map Amendment – Agricultural or Open Space and Single Family Residential to Single Family Residential;*
24 *Randall & Bridget Rhode, Petitioners & Owners, Town of Wyocena, Reference File No. 2017-22 in the Planning &*
25 *Zoning Department.*

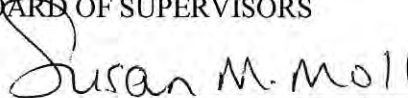
26
27 *Map Amendment – Farmland Preservation Area and Developed/Infill Area to Developed/Infill Area; Randall &*
28 *Bridget Rhode, Petitioners & Owners, Town of Wyocena, Reference File No. 2017-22 in the Planning & Zoning*
29 *Department.*

30 The County Planning and Zoning Committee has held at least one public hearing on this ordinance, in
31 compliance with the requirements of section 66.1001(4)(d) of the Wisconsin Statutes.
32

33 The County Board of Columbia County, Wisconsin, does, by enactment of this ordinance, formally adopt
34 the document dated December 1, 2009 and entitled “Amendments to the Columbia County Comprehensive Plan
35 2030” pursuant to section 66.1001.(4)(c) of the Wisconsin Statutes.

36 This ordinance shall take effect on May 17, 2017 upon passage by a majority vote of the members-elect
37 of the County Board and posted as required by law.
38

39
40 
41 Vern E. Gove, Chair
42 COLUMBIA COUNTY
43 BOARD OF SUPERVISORS

44 
45 Susan M. Moll
46 COLUMBIA COUNTY CLERK

47 DATE PASSED: May 17, 2017
48 DATE PUBLISHED: May 22, 2017

1 **ORDINANCE NO. P23-2017**

2
3 **SYNOPSIS: AMEND TITLE 17 – CHAPTER 1 OF THE COLUMBIA COUNTY**
4 **COMPREHENSIVE PLAN 2030**

5
6 **SUBMITTED BY: PLANNING AND ZONING COMMITTEE**

7
8 The Columbia County Board of Supervisors do ordain as follows:

9
10 That Title 17, Chapter 1, entitled “Columbia County Comprehensive Plan” of the County Code, as passed by the
11 Board of Supervisors on September 19, 2007, is hereby amended and added thereto as follows:

12
13 Pursuant to section 59 of the Wisconsin Statutes, Columbia County, is authorized to amend a
14 comprehensive plan as defined in section 66.1001(1)(a) and 66.1001(2) of the Wisconsin Statutes.

15
16 The Planning and Zoning Committee of Columbia County, by a majority vote of the entire committee
17 recorded in its official minutes, has recommended to the County Board the adoption of the document dated
18 December 1, 2009 and entitled “Amendments to the Columbia County Comprehensive Plan 2030” as specified in
19 section 66.1001(2) of the Wisconsin Statutes.

20
21 The “Amendments to the Columbia County Comprehensive Plan 2030” include the following items:

22
23 *Map Amendment – Agricultural or Open Space to Residential; Michael & Christa Weygandt, Petitioners &*
24 *Owners, Town of Dekorra, Reference File No. 2017-23 in the Planning & Zoning Department.*


25
26 *Map Amendment – Farmland Preservation Area to Developed/Infill Area; Michael & Christa Weygandt,*
27 *Petitioners & Owners, Town of Dekorra, Reference File No. 2017-23 in the Planning & Zoning Department.*

28
29 The County Planning and Zoning Committee has held at least one public hearing on this ordinance, in
30 compliance with the requirements of section 66.1001(4)(d) of the Wisconsin Statutes.

31
32 The County Board of Columbia County, Wisconsin, does, by enactment of this ordinance, formally adopt
33 the document dated December 1, 2009 and entitled “Amendments to the Columbia County Comprehensive Plan
34 2030” pursuant to section 66.1001(4)(c) of the Wisconsin Statutes.

35
36 This ordinance shall take effect on May 17, 2017 upon passage by a majority vote of the members-elect
37 of the County Board and posted as required by law.

38
39
40 
41 Vern E. Gove, Chair
42 COLUMBIA COUNTY
43 BOARD OF SUPERVISORS

44 
45 Susan M. Moll
46 COLUMBIA COUNTY CLERK

47
48 DATE PASSED: May 17, 2017
49 DATE PUBLISHED May 22, 2017

1 **ORDINANCE NO. P24-2017**

2
3 **SYNOPSIS: AMEND TITLE 17 – CHAPTER 1 OF THE COLUMBIA COUNTY**
4 **COMPREHENSIVE PLAN 2030**

5
6 **SUBMITTED BY: PLANNING AND ZONING COMMITTEE**

7
8 The Columbia County Board of Supervisors do ordain as follows:

9
10 That Title 17, Chapter 1, entitled “Columbia County Comprehensive Plan” of the County Code, as passed by the
11 Board of Supervisors on September 19, 2007, is hereby amended and added thereto as follows:

12
13 Pursuant to section 59 of the Wisconsin Statutes, Columbia County, is authorized to amend a
14 comprehensive plan as defined in section 66.1001(1)(a) and 66.1001(2) of the Wisconsin Statutes.

15
16 The Planning and Zoning Committee of Columbia County, by a majority vote of the entire committee
17 recorded in its official minutes, has recommended to the County Board the adoption of the document dated
18 December 1, 2009 and entitled “Amendments to the Columbia County Comprehensive Plan 2030” as specified in
19 section 66.1001(2) of the Wisconsin Statutes.

20
21 The “Amendments to the Columbia County Comprehensive Plan 2030” include the following items:

22
23 *Map Amendment – Agricultural or Open Space to Recreational; Judith Buchta, Petitioner, and TJ Enterprises,*
24 *Owner, Town of Wyocena, Reference File No. 2017-24 in the Planning & Zoning Department.*

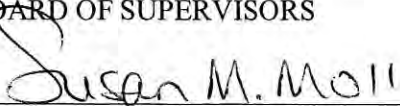
25
26 *Map Amendment – Farmland Preservation Area to Developed/Infill Area; Judith Buchta, Petitioner, and TJ*
27 *Enterprises, Owner, Town of Wyocena, Reference File No. 2017-24 in the Planning & Zoning Department.*

28
29 The County Planning and Zoning Committee has held at least one public hearing on this ordinance, in
30 compliance with the requirements of section 66.1001(4)(d) of the Wisconsin Statutes.

31
32 The County Board of Columbia County, Wisconsin, does, by enactment of this ordinance, formally adopt
33 the document dated December 1, 2009 and entitled “Amendments to the Columbia County Comprehensive Plan
34 2030” pursuant to section 66.1001.(4)(c) of the Wisconsin Statutes.

35
36 This ordinance shall take effect on May 17, 2017 upon passage by a majority vote of the members-elect
37 of the County Board and posted as required by law.

38
39 
40 _____
41 Vern E. Gove, Chair
42 COLUMBIA COUNTY
43 BOARD OF SUPERVISORS

44 
45 _____
46 Susan M. Moll
47 COLUMBIA COUNTY CLERK

48 DATE PASSED: May 17, 2017
DATE PUBLISHED: May 22, 2017

ORDINANCE NO. P25-2017

**SYNOPSIS: AMEND TITLE 17 – CHAPTER 1 OF THE COLUMBIA COUNTY
COMPREHENSIVE PLAN 2030**

SUBMITTED BY: PLANNING AND ZONING COMMITTEE

The Columbia County Board of Supervisors do ordain as follows:

That Title 17, Chapter 1, entitled “Columbia County Comprehensive Plan” of the County Code, as passed by the Board of Supervisors on September 19, 2007, is hereby amended and added thereto as follows:

Pursuant to section 59 of the Wisconsin Statutes, Columbia County, is authorized to amend a comprehensive plan as defined in section 66.1001(1)(a) and 66.1001(2) of the Wisconsin Statutes.

The Planning and Zoning Committee of Columbia County, by a majority vote of the entire committee recorded in its official minutes, has recommended to the County Board the adoption of the document dated December 1, 2009 and entitled “Amendments to the Columbia County Comprehensive Plan 2030” as specified in section 66.1001(2) of the Wisconsin Statutes.

The “Amendments to the Columbia County Comprehensive Plan 2030” include the following items:

Map Amendment – Commercial and Single Family Residential to Commercial and Agricultural or Open Space; Paul Johnson, Petitioner and Dean Strander/Strander Investments, LLC, Owners, Town of Lodi, Reference File No. 2017-25 in the Planning & Zoning Department.

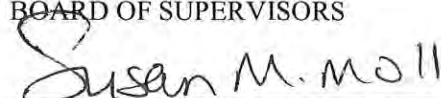
The County Planning and Zoning Committee has held at least one public hearing on this ordinance, in compliance with the requirements of section 66.1001(4)(d) of the Wisconsin Statutes.

The County Board of Columbia County, Wisconsin, does, by enactment of this ordinance, formally adopt the document dated December 1, 2009 and entitled “Amendments to the Columbia County Comprehensive Plan 2030” pursuant to section 66.1001.(4)(c) of the Wisconsin Statutes.

This ordinance shall take effect on June 21, 2017 upon passage by a majority vote of the members-elect of the County Board and posted as required by law.



Vern E. Gove, Chair
COLUMBIA COUNTY
BOARD OF SUPERVISORS



Susan M. Moll
COLUMBIA COUNTY CLERK

DATE PASSED: June 21, 2017
DATE PUBLISHED: June 27, 2017

**SYNOPSIS: AMEND TITLE 17 – CHAPTER 1 OF THE COLUMBIA COUNTY
COMPREHENSIVE PLAN 2030**

SUBMITTED BY: PLANNING AND ZONING COMMITTEE

The Columbia County Board of Supervisors do ordain as follows:

That Title 17, Chapter 1, entitled “Columbia County Comprehensive Plan” of the County Code, as passed by the Board of Supervisors on September 19, 2007, is hereby amended and added thereto as follows:

Pursuant to section 59 of the Wisconsin Statutes, Columbia County, is authorized to amend a comprehensive plan as defined in section 66.1001(1)(a) and 66.1001(2) of the Wisconsin Statutes.

The Planning and Zoning Committee of Columbia County, by a majority vote of the entire committee recorded in its official minutes, has recommended to the County Board the adoption of the document dated December 1, 2009 and entitled “Amendments to the Columbia County Comprehensive Plan 2030” as specified in section 66.1001(2) of the Wisconsin Statutes.


The “Amendments to the Columbia County Comprehensive Plan 2030” include the following item:

Map Amendment – Institutional/Public to Single-Family Residential; Vernon J Greiber & Joni R Greiber, Petitioners, Town of Lodi, Reference File No. 2018-27 in the Planning & Zoning Department.


The County Planning and Zoning Committee has held at least one public hearing on this ordinance, in compliance with the requirements of section 66.1001(4)(d) of the Wisconsin Statutes.

The County Board of Columbia County, Wisconsin, does, by enactment of this ordinance, formally adopt the document dated December 1, 2009 and entitled “Amendments to the Columbia County Comprehensive Plan 2030” pursuant to section 66.1001.(4)(c) of the Wisconsin Statutes.

This ordinance shall take effect on July 18, 2018 upon passage by a majority vote of the members-elect of the County Board and posted as required by law.



Vern E. Gove, Chair
COLUMBIA COUNTY
BOARD OF SUPERVISORS



Susan M. Moll
COLUMBIA COUNTY CLERK

DATE PASSED: July 18, 2018
DATE PUBLISHED: July 23, 2018

**SYNOPSIS: AMEND TITLE 17 – CHAPTER 1 OF THE COLUMBIA COUNTY
COMPREHENSIVE PLAN 2030**

SUBMITTED BY: PLANNING AND ZONING COMMITTEE

The Columbia County Board of Supervisors do ordain as follows:

That Title 17, Chapter 1, entitled “Columbia County Comprehensive Plan” of the County Code, as passed by the Board of Supervisors on September 19, 2007, is hereby amended and added thereto as follows:

Pursuant to section 59 of the Wisconsin Statutes, Columbia County, is authorized to amend a comprehensive plan as defined in section 66.1001(1)(a) and 66.1001(2) of the Wisconsin Statutes.

The Planning and Zoning Committee of Columbia County, by a majority vote of the entire committee recorded in its official minutes, has recommended to the County Board the adoption of the document dated December 1, 2009 and entitled “Amendments to the Columbia County Comprehensive Plan 2030” as specified in section 66.1001(2) of the Wisconsin Statutes.

The “Amendments to the Columbia County Comprehensive Plan 2030” include the following item:


Map Amendment – Agricultural or Open Space to Recreational; Michael R Henry & Rebecca S Henry, Petitioners, Town of Springvale, Reference File No. 2018-28 in the Planning & Zoning Department.

Map Amendment – Farmland Preservation Area to Developed/Infill Area; Michael R Henry & Rebecca S Henry, Petitioners, Town of Springvale, Reference File No. 2018-28 in the Planning & Zoning Department.

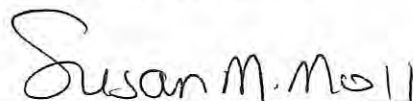
The County Planning and Zoning Committee has held at least one public hearing on this ordinance, in compliance with the requirements of section 66.1001(4)(d) of the Wisconsin Statutes.

The County Board of Columbia County, Wisconsin, does, by enactment of this ordinance, formally adopt the document dated December 1, 2009 and entitled “Amendments to the Columbia County Comprehensive Plan 2030” pursuant to section 66.1001.(4)(c) of the Wisconsin Statutes.

This ordinance shall take effect on July 18, 2018 upon passage by a majority vote of the members-elect of the County Board and posted as required by law.



Vern E. Gove, Chair
COLUMBIA COUNTY
BOARD OF SUPERVISORS



Susan M. Moll
COLUMBIA COUNTY CLERK

ORDINANCE NO. P29-2018

**SYNOPSIS: AMEND TITLE 17 – CHAPTER 1 OF THE COLUMBIA COUNTY
COMPREHENSIVE PLAN 2030**

SUBMITTED BY: PLANNING AND ZONING COMMITTEE

The Columbia County Board of Supervisors do ordain as follows:

That Title 17, Chapter 1, entitled “Columbia County Comprehensive Plan” of the County Code, as passed by the Board of Supervisors on September 19, 2007, is hereby amended and added thereto as follows:

Pursuant to section 59 of the Wisconsin Statutes, Columbia County, is authorized to amend a comprehensive plan as defined in section 66.1001(1)(a) and 66.1001(2) of the Wisconsin Statutes.

The Planning and Zoning Committee of Columbia County, by a majority vote of the entire committee recorded in its official minutes, has recommended to the County Board the adoption of the document dated December 1, 2009 and entitled “Amendments to the Columbia County Comprehensive Plan 2030” as specified in section 66.1001(2) of the Wisconsin Statutes.

The “Amendments to the Columbia County Comprehensive Plan 2030” include the following items:


Map Amendment – Agricultural or Open Space to Single-Family Residential and Recreational; Arlington Volunteer Fire Company, Petitioner, Town of Arlington, Reference File No. 2018-29 in the Planning & Zoning Department.

Map Amendment – Farmland Preservation Area to Developed/Infill Area; Arlington Volunteer Fire Company, Petitioner, Town of Arlington, Reference File No. 2018-29 in the Planning & Zoning Department.


The County Planning and Zoning Committee has held at least one public hearing on this ordinance, in compliance with the requirements of section 66.1001(4)(d) of the Wisconsin Statutes.

The County Board of Columbia County, Wisconsin, does, by enactment of this ordinance, formally adopt the document dated December 1, 2009 and entitled “Amendments to the Columbia County Comprehensive Plan 2030” pursuant to section 66.1001.(4)(c) of the Wisconsin Statutes.

This ordinance shall take effect on October 17, 2018 upon passage by a majority vote of the members-elect of the County Board and posted as required by law.



Dan F. Drew, Vice Chair
COLUMBIA COUNTY
BOARD OF SUPERVISORS



Susan M. Moll
COLUMBIA COUNTY CLERK

DATE PASSED: October 17, 2018
DATE PUBLISHED: October 22, 2018

ORDINANCE NO. P30-2018

**SYNOPSIS: AMEND TITLE 17 – CHAPTER 1 OF THE COLUMBIA COUNTY
COMPREHENSIVE PLAN 2030**

SUBMITTED BY: PLANNING AND ZONING COMMITTEE

The Columbia County Board of Supervisors do ordain as follows:

That Title 17, Chapter 1, entitled “Columbia County Comprehensive Plan” of the County Code, as passed by the Board of Supervisors on September 19, 2007, is hereby amended and added thereto as follows:

Pursuant to section 59 of the Wisconsin Statutes, Columbia County, is authorized to amend a comprehensive plan as defined in section 66.1001(1)(a) and 66.1001(2) of the Wisconsin Statutes.

The Planning and Zoning Committee of Columbia County, by a majority vote of the entire committee recorded in its official minutes, has recommended to the County Board the adoption of the document dated December 1, 2009 and entitled “Amendments to the Columbia County Comprehensive Plan 2030” as specified in section 66.1001(2) of the Wisconsin Statutes.

The “Amendments to the Columbia County Comprehensive Plan 2030” include the following item:

Map Amendment – Agricultural or Open Space to Single-Family Residential; Columbia Caledonia Properties LLC, Petitioner & Linda Sue Weynand, Agent, Town of Caledonia, Reference File No. 2018-30 in the Planning & Zoning Department.

Map Amendment – Farmland Preservation Area to Developed/Infill Area; Columbia Caledonia Properties LLC, Petitioner & Linda Sue Weynand, Agent, Town of Caledonia, Reference File No. 2018-30 in the Planning & Zoning Department.


The County Planning and Zoning Committee has held at least one public hearing on this ordinance, in compliance with the requirements of section 66.1001(4)(d) of the Wisconsin Statutes.

The County Board of Columbia County, Wisconsin, does, by enactment of this ordinance, formally adopt the document dated December 1, 2009 and entitled “Amendments to the Columbia County Comprehensive Plan 2030” pursuant to section 66.1001.(4)(c) of the Wisconsin Statutes.

This ordinance shall take effect on September 19, 2018 upon passage by a majority vote of the members-elect of the County Board and posted as required by law.



Vern E. Gove, Chair
COLUMBIA COUNTY
BOARD OF SUPERVISORS



Susan M. Moll
COLUMBIA COUNTY CLERK

DATE PASSED: September 19, 2018
DATE PUBLISHED: September 24, 2018

ORDINANCE NO. P31-2018

**SYNOPSIS: AMEND TITLE 17 – CHAPTER 1 OF THE COLUMBIA COUNTY
COMPREHENSIVE PLAN 2030**

SUBMITTED BY: PLANNING AND ZONING COMMITTEE

The Columbia County Board of Supervisors do ordain as follows:

That Title 17, Chapter 1, entitled “Columbia County Comprehensive Plan” of the County Code, as passed by the Board of Supervisors on September 19, 2007, is hereby amended and added thereto as follows:

Pursuant to section 59 of the Wisconsin Statutes, Columbia County, is authorized to amend a comprehensive plan as defined in section 66.1001(1)(a) and 66.1001(2) of the Wisconsin Statutes.

The Planning and Zoning Committee of Columbia County, by a majority vote of the entire committee recorded in its official minutes, has recommended to the County Board the adoption of the document dated December 1, 2009 and entitled “Amendments to the Columbia County Comprehensive Plan 2030” as specified in section 66.1001(2) of the Wisconsin Statutes.

The “Amendments to the Columbia County Comprehensive Plan 2030” include the following item:

Map Amendment – Farmland Preservation Area to Urban Transition Area; Shari Seymour, Agent, and Kilbourn-Ableman LLC, Owner, Town of Newport, Reference File No. 2018-31, and/or originating File no. 2018-26 in the Planning & Zoning Department.


The County Planning and Zoning Committee has held at least one public hearing on this ordinance, in compliance with the requirements of section 66.1001(4)(d) of the Wisconsin Statutes.

The County Board of Columbia County, Wisconsin, does, by enactment of this ordinance, formally adopt the document dated December 1, 2009 and entitled “Amendments to the Columbia County Comprehensive Plan 2030” pursuant to section 66.1001.(4)(c) of the Wisconsin Statutes.

This ordinance shall take effect on July 18, 2018 upon passage by a majority vote of the members-elect of the County Board and posted as required by law.



Vern E. Gove, Chair
COLUMBIA COUNTY
BOARD OF SUPERVISORS



Susan M. Moll
COLUMBIA COUNTY CLERK

DATE PASSED: July 18, 2018
DATE PUBLISHED: July 23, 2018

ORDINANCE NO. P32-2018

**SYNOPSIS: AMEND TITLE 17 – CHAPTER 1 OF THE COLUMBIA COUNTY
COMPREHENSIVE PLAN 2030**

SUBMITTED BY: PLANNING AND ZONING COMMITTEE

The Columbia County Board of Supervisors do ordain as follows:

That Title 17, Chapter 1, entitled “Columbia County Comprehensive Plan” of the County Code, as passed by the Board of Supervisors on September 19, 2007, is hereby amended and added thereto as follows:

Pursuant to section 59 of the Wisconsin Statutes, Columbia County, is authorized to amend a comprehensive plan as defined in section 66.1001(1)(a) and 66.1001(2) of the Wisconsin Statutes.

The Planning and Zoning Committee of Columbia County, by a majority vote of the entire committee recorded in its official minutes, has recommended to the County Board the adoption of the document dated December 1, 2009 and entitled “Amendments to the Columbia County Comprehensive Plan 2030” as specified in section 66.1001(2) of the Wisconsin Statutes.

The “Amendments to the Columbia County Comprehensive Plan 2030” include the following items:

Map Amendment – Agricultural & Open Space to Commercial; Peter Tonn, Petitioner, Town of Caledonia, Reference File No. 2018-32 in the Planning & Zoning Department.

Map Amendment – Farmland Preservation Area to Developed/Infill Area; Peter Tonn, Petitioner, Town of Caledonia, Reference File No. 2018-32 in the Planning & Zoning Department.


The County Planning and Zoning Committee has held at least one public hearing on this ordinance, in compliance with the requirements of section 66.1001(4)(d) of the Wisconsin Statutes.

The County Board of Columbia County, Wisconsin, does, by enactment of this ordinance, formally adopt the document dated December 1, 2009 and entitled “Amendments to the Columbia County Comprehensive Plan 2030” pursuant to section 66.1001.(4)(c) of the Wisconsin Statutes.

This ordinance shall take effect on November 13, 2018 upon passage by a majority vote of the members-elect of the County Board and posted as required by law.



Vern E. Gove, Chair
COLUMBIA COUNTY
BOARD OF SUPERVISORS



Susan M. Moll
COLUMBIA COUNTY CLERK

DATE PASSED: November 13, 2018
DATE PUBLISHED: November 27, 2018

ORDINANCE NO. P33-2018

**SYNOPSIS: AMEND TITLE 17 – CHAPTER 1 OF THE COLUMBIA COUNTY
COMPREHENSIVE PLAN 2030**

SUBMITTED BY: PLANNING AND ZONING COMMITTEE

The Columbia County Board of Supervisors do ordain as follows:

That Title 17, Chapter 1, entitled “Columbia County Comprehensive Plan” of the County Code, as passed by the Board of Supervisors on September 19, 2007, is hereby amended and added thereto as follows:

Pursuant to section 59 of the Wisconsin Statutes, Columbia County, is authorized to amend a comprehensive plan as defined in section 66.1001(1)(a) and 66.1001(2) of the Wisconsin Statutes.

The Planning and Zoning Committee of Columbia County, by a majority vote of the entire committee recorded in its official minutes, has recommended to the County Board the adoption of the document dated December 1, 2009 and entitled “Amendments to the Columbia County Comprehensive Plan 2030” as specified in section 66.1001(2) of the Wisconsin Statutes.

The “Amendments to the Columbia County Comprehensive Plan 2030” include the following items:

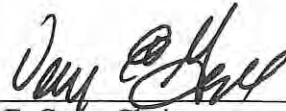
Map Amendment – Agricultural & Open Space to Recreation; Gary W Whirry & Renee K Whirry, Petitioners, Town of Lowville, Reference File No. 2018-33 in the Planning & Zoning Department.

Map Amendment – Farmland Preservation Area to Developed/Infill Area; Gary W Whirry & Renee K Whirry, Petitioners, Town of Lowville, Reference File No. 2018-33 in the Planning & Zoning Department.

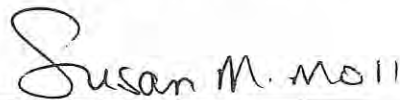
The County Planning and Zoning Committee has held at least one public hearing on this ordinance, in compliance with the requirements of section 66.1001(4)(d) of the Wisconsin Statutes.

The County Board of Columbia County, Wisconsin, does, by enactment of this ordinance, formally adopt the document dated December 1, 2009 and entitled “Amendments to the Columbia County Comprehensive Plan 2030” pursuant to section 66.1001.(4)(c) of the Wisconsin Statutes.

This ordinance shall take effect on November 13, 2018 upon passage by a majority vote of the members-elect of the County Board and posted as required by law.



Vern E. Gove, Chair
COLUMBIA COUNTY
BOARD OF SUPERVISORS



Susan M. Moll
COLUMBIA COUNTY CLERK

DATE PASSED: November 13, 2018

DATE PUBLISHED: November 17, 2018

**SYNOPSIS: AMEND TITLE 17 – CHAPTER 1 OF THE COLUMBIA COUNTY
COMPREHENSIVE PLAN 2030**

SUBMITTED BY: PLANNING AND ZONING COMMITTEE

The Columbia County Board of Supervisors do ordain as follows:

That Title 17, Chapter 1, entitled “Columbia County Comprehensive Plan” of the County Code, as passed by the Board of Supervisors on September 19, 2007, is hereby amended and added thereto as follows:

Pursuant to section 59 of the Wisconsin Statutes, Columbia County, is authorized to amend a comprehensive plan as defined in section 66.1001(1)(a) and 66.1001(2) of the Wisconsin Statutes.

The Planning and Zoning Committee of Columbia County, by a majority vote of the entire committee recorded in its official minutes, has recommended to the County Board the adoption of the document dated December 1, 2009 and entitled “Amendments to the Columbia County Comprehensive Plan 2030” as specified in section 66.1001(2) of the Wisconsin Statutes.

The “Amendments to the Columbia County Comprehensive Plan 2030” include the following items:


Map Amendment – Agricultural or Open Space to Industrial; Bruce A Kleespie & Wendy J Kleespie, Petitioners, Town of Lewiston, Reference File No. 2018-34 in the Planning & Zoning Department.

Map Amendment – Farmland Preservation Area to Developed/Infill Area; Bruce A Kleespie & Wendy J Kleespie, Petitioners, Town of Lewiston, Reference File No. 2018-34 in the Planning & Zoning Department.


The County Planning and Zoning Committee has held at least one public hearing on this ordinance, in compliance with the requirements of section 66.1001(4)(d) of the Wisconsin Statutes.

The County Board of Columbia County, Wisconsin, does, by enactment of this ordinance, formally adopt the document dated December 1, 2009 and entitled “Amendments to the Columbia County Comprehensive Plan 2030” pursuant to section 66.1001.(4)(c) of the Wisconsin Statutes.

This ordinance shall take effect on March 20, 2019 upon passage by a majority vote of the members-elect of the County Board and posted as required by law.



Vern E. Gove, Chair
COLUMBIA COUNTY
BOARD OF SUPERVISORS



Susan M. Moll
COLUMBIA COUNTY CLERK

DATE PASSED: March 20, 2019

DATE PUBLISHED: March 25, 2019

**SYNOPSIS: AMEND TITLE 17 – CHAPTER 1 OF THE COLUMBIA COUNTY
COMPREHENSIVE PLAN 2030**

SUBMITTED BY: PLANNING AND ZONING COMMITTEE

The Columbia County Board of Supervisors do ordain as follows:

That Title 17, Chapter 1, entitled “Columbia County Comprehensive Plan” of the County Code, as passed by the Board of Supervisors on September 19, 2007, is hereby amended and added thereto as follows:

Pursuant to section 59 of the Wisconsin Statutes, Columbia County, is authorized to amend a comprehensive plan as defined in section 66.1001(1)(a) and 66.1001(2) of the Wisconsin Statutes.

The Planning and Zoning Committee of Columbia County, by a majority vote of the entire committee recorded in its official minutes, has recommended to the County Board the adoption of the document dated December 1, 2009 and entitled “Amendments to the Columbia County Comprehensive Plan 2030” as specified in section 66.1001(2) of the Wisconsin Statutes.

The “Amendments to the Columbia County Comprehensive Plan 2030” include the following items:

Map Amendment – Single-Family Residential to Agricultural or Open Space; Groves Family Trust and Francis W Groves Revocable Trust dated 11/30/2010, Petitioners, Town of Lodi, Reference File No. 2018-35 in the Planning & Zoning Department.

Map Amendment –Developed/Infill Area to Farmland Preservation Area; Groves Family Trust and Francis W Groves Revocable Trust dated 11/30/2010, Petitioners, Town of Lodi, Reference File No. 2018-35 in the Planning & Zoning Department.


The County Planning and Zoning Committee has held at least one public hearing on this ordinance, in compliance with the requirements of section 66.1001(4)(d) of the Wisconsin Statutes.

The County Board of Columbia County, Wisconsin, does, by enactment of this ordinance, formally adopt the document dated December 1, 2009 and entitled “Amendments to the Columbia County Comprehensive Plan 2030” pursuant to section 66.1001.(4)(c) of the Wisconsin Statutes.

This ordinance shall take effect on May 15, 2019 upon passage by a majority vote of the members-elect of the County Board and posted as required by law.



Vern E. Gove, Chair
COLUMBIA COUNTY
BOARD OF SUPERVISORS



Susan M. Moll
COLUMBIA COUNTY CLERK

ORDINANCE NO. P36-2019

**SYNOPSIS: AMEND TITLE 17 – CHAPTER 1 OF THE COLUMBIA COUNTY
COMPREHENSIVE PLAN 2030**

SUBMITTED BY: PLANNING AND ZONING COMMITTEE

The Columbia County Board of Supervisors do ordain as follows:

That Title 17, Chapter 1, entitled “Columbia County Comprehensive Plan” of the County Code, as passed by the Board of Supervisors on September 19, 2007, is hereby amended and added thereto as follows:

Pursuant to section 59 of the Wisconsin Statutes, Columbia County, is authorized to amend a comprehensive plan as defined in section 66.1001(1)(a) and 66.1001(2) of the Wisconsin Statutes.

The Planning and Zoning Committee of Columbia County, by a majority vote of the entire committee recorded in its official minutes, has recommended to the County Board the adoption of the document dated December 1, 2009 and entitled “Amendments to the Columbia County Comprehensive Plan 2030” as specified in section 66.1001(2) of the Wisconsin Statutes.

The “Amendments to the Columbia County Comprehensive Plan 2030” include the following items:

Map Amendment – Single-Family Residential to Agricultural or Open Space and Agricultural or Open Space to Single-Family Residential; Randall P Alexander, Agent, and Torque Environmental LLC, Owner, Town of Caledonia, Reference File No. 2018-36 in the Planning & Zoning Department.

Map Amendment – Developed/Infill Area to Farmland Preservation Area and Farmland Preservation Area to Developed/Infill Area; Randall P Alexander, Agent, and Torque Environmental LLC, Owner, Town of Caledonia, Reference File No. 2018-36 in the Planning & Zoning Department.


The County Planning and Zoning Committee has held at least one public hearing on this ordinance, in compliance with the requirements of section 66.1001(4)(d) of the Wisconsin Statutes.

The County Board of Columbia County, Wisconsin, does, by enactment of this ordinance, formally adopt the document dated December 1, 2009 and entitled “Amendments to the Columbia County Comprehensive Plan 2030” pursuant to section 66.1001.4(c) of the Wisconsin Statutes.

This ordinance shall take effect on May 15, 2019 upon passage by a majority vote of the members-elect of the County Board and posted as required by law.



Vern E. Gove, Chair
COLUMBIA COUNTY
BOARD OF SUPERVISORS



Susan M. Moll
COLUMBIA COUNTY CLERK

ORDINANCE NO. P37-2019

**SYNOPSIS: AMEND TITLE 17 – CHAPTER 1 OF THE COLUMBIA COUNTY
COMPREHENSIVE PLAN 2030**

SUBMITTED BY: PLANNING AND ZONING COMMITTEE

The Columbia County Board of Supervisors do ordain as follows:

That Title 17, Chapter 1, entitled “Columbia County Comprehensive Plan” of the County Code, as passed by the Board of Supervisors on September 19, 2007, is hereby amended and added thereto as follows:

Pursuant to section 59 of the Wisconsin Statutes, Columbia County, is authorized to amend a comprehensive plan as defined in section 66.1001(1)(a) and 66.1001(2) of the Wisconsin Statutes.

The Planning and Zoning Committee of Columbia County, by a majority vote of the entire committee recorded in its official minutes, has recommended to the County Board the adoption of the document dated December 1, 2009 and entitled “Amendments to the Columbia County Comprehensive Plan 2030” as specified in section 66.1001(2) of the Wisconsin Statutes.

The “Amendments to the Columbia County Comprehensive Plan 2030” include the following items:

Map Amendment – Single-Family Residential to Agricultural or Open Space; Michael L & Carla M Reed, Petitioners, Town of Otsego, Reference File No. 2019-37 in the Planning & Zoning Department.

Map Amendment –Developed/Infill Area to Farmland Preservation Area; Michael L & Carla M Reed, Petitioners, Town of Otsego, Reference File No. 2019-37 in the Planning & Zoning Department.

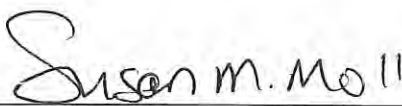
The County Planning and Zoning Committee has held at least one public hearing on this ordinance, in compliance with the requirements of section 66.1001(4)(d) of the Wisconsin Statutes.

The County Board of Columbia County, Wisconsin, does, by enactment of this ordinance, formally adopt the document dated December 1, 2009 and entitled “Amendments to the Columbia County Comprehensive Plan 2030” pursuant to section 66.1001.(4)(c) of the Wisconsin Statutes.

This ordinance shall take effect on September 18, 2019 upon passage by a majority vote of the members-elect of the County Board and posted as required by law.



Vern E. Gove, Chair
COLUMBIA COUNTY
BOARD OF SUPERVISORS



Susan M. Moll
COLUMBIA COUNTY CLERK

DATE PASSED: September 18, 2019

DATE PUBLISHED: September 24, 2019

ORDINANCE NO. P38-2019

**SYNOPSIS: AMEND TITLE 17 – CHAPTER 1 OF THE COLUMBIA COUNTY
COMPREHENSIVE PLAN 2030**

SUBMITTED BY: PLANNING AND ZONING COMMITTEE

The Columbia County Board of Supervisors do ordain as follows:

That Title 17, Chapter 1, entitled “Columbia County Comprehensive Plan” of the County Code, as passed by the Board of Supervisors on September 19, 2007, is hereby amended and added thereto as follows:

Pursuant to section 59 of the Wisconsin Statutes, Columbia County, is authorized to amend a comprehensive plan as defined in section 66.1001(1)(a) and 66.1001(2) of the Wisconsin Statutes.

The Planning and Zoning Committee of Columbia County, by a majority vote of the entire committee recorded in its official minutes, has recommended to the County Board the adoption of the document dated December 1, 2009 and entitled “Amendments to the Columbia County Comprehensive Plan 2030” as specified in section 66.1001(2) of the Wisconsin Statutes.

The “Amendments to the Columbia County Comprehensive Plan 2030” include the following items:

Map Amendment – Recreational to Agricultural & Open Space; Nathan L Griepentrog, Petitioner, Town of Caledonia, Reference File No. 2019-38 in the Planning & Zoning Department.

Map Amendment – Developed/Infill Area to Farmland Preservation Area; Nathan L Griepentrog, Petitioner, Town of Caledonia, Reference File No. 2019-38 in the Planning & Zoning Department.


The County Planning and Zoning Committee has held at least one public hearing on this ordinance, in compliance with the requirements of section 66.1001(4)(d) of the Wisconsin Statutes.

The County Board of Columbia County, Wisconsin, does, by enactment of this ordinance, formally adopt the document dated December 1, 2009 and entitled “Amendments to the Columbia County Comprehensive Plan 2030” pursuant to section 66.1001.(4)(c) of the Wisconsin Statutes.

This ordinance shall take effect on November 12, 2019 upon passage by a majority vote of the members-elect of the County Board and posted as required by law.



Vern E. Gove, Chair
COLUMBIA COUNTY
BOARD OF SUPERVISORS



Susan M. Moll
COLUMBIA COUNTY CLERK

DATE PASSED: November 12, 2019
DATE PUBLISHED: November 18, 2019

ORDINANCE NO. P39-2019

**SYNOPSIS: AMEND TITLE 17 – CHAPTER 1 OF THE COLUMBIA COUNTY
COMPREHENSIVE PLAN 2030**

SUBMITTED BY: PLANNING AND ZONING COMMITTEE

The Columbia County Board of Supervisors do ordain as follows:

That Title 17, Chapter 1, entitled “Columbia County Comprehensive Plan” of the County Code, as passed by the Board of Supervisors on September 19, 2007, is hereby amended and added thereto as follows:

Pursuant to section 59 of the Wisconsin Statutes, Columbia County, is authorized to amend a comprehensive plan as defined in section 66.1001(1)(a) and 66.1001(2) of the Wisconsin Statutes.

The Planning and Zoning Committee of Columbia County, by a majority vote of the entire committee recorded in its official minutes, has recommended to the County Board the adoption of the document dated December 1, 2009 and entitled “Amendments to the Columbia County Comprehensive Plan 2030” as specified in section 66.1001(2) of the Wisconsin Statutes.

The “Amendments to the Columbia County Comprehensive Plan 2030” include the following items:

Map Amendment – Agricultural or Open Space and Single-Family Residential to Single-Family Residential; David M Ford & Diane M Ford, Petitioners, Town of Dekorra, Reference File No. 2019-39 in the Planning & Zoning Department.


The County Planning and Zoning Committee has held at least one public hearing on this ordinance, in compliance with the requirements of section 66.1001(4)(d) of the Wisconsin Statutes.

The County Board of Columbia County, Wisconsin, does, by enactment of this ordinance, formally adopt the document dated December 1, 2009 and entitled “Amendments to the Columbia County Comprehensive Plan 2030” pursuant to section 66.1001.4)(c) of the Wisconsin Statutes.

This ordinance shall take effect on November 12, 2019 upon passage by a majority vote of the members-elect of the County Board and posted as required by law.



Vern E. Gove, Chair
COLUMBIA COUNTY
BOARD OF SUPERVISORS



Susan M. Moll
COLUMBIA COUNTY CLERK

DATE PASSED: November 12, 2019

DATE PUBLISHED: November 18, 2019

ORDINANCE NO. P40-2020

**SYNOPSIS: AMEND TITLE 17 – CHAPTER 1 OF THE COLUMBIA COUNTY
COMPREHENSIVE PLAN 2030**

SUBMITTED BY: PLANNING AND ZONING COMMITTEE

The Columbia County Board of Supervisors do ordain as follows:

That Title 17, Chapter 1, entitled “Columbia County Comprehensive Plan” of the County Code, as passed by the Board of Supervisors on September 19, 2007, is hereby amended and added thereto as follows:

Pursuant to section 59 of the Wisconsin Statutes, Columbia County, is authorized to amend a comprehensive plan as defined in section 66.1001(1)(a) and 66.1001(2) of the Wisconsin Statutes.

The Planning and Zoning Committee of Columbia County, by a majority vote of the entire committee recorded in its official minutes, has recommended to the County Board the adoption of the document dated December 1, 2009 and entitled “Amendments to the Columbia County Comprehensive Plan 2030” as specified in section 66.1001(2) of the Wisconsin Statutes.

The “Amendments to the Columbia County Comprehensive Plan 2030” include the following items:

Map Amendment – Recreational and Commercial to Recreational and Multiple-Family Residential; Crystal Lake Park LLC, c/o Steve Bodenschatz, Town of West Point, Reference File No. 2020-40 in the Planning & Zoning Department.

The County Planning and Zoning Committee has held at least one public hearing on this ordinance, in compliance with the requirements of section 66.1001(4)(d) of the Wisconsin Statutes.


The County Board of Columbia County, Wisconsin, does, by enactment of this ordinance, formally adopt the document dated December 1, 2009 and entitled “Amendments to the Columbia County Comprehensive Plan 2030” pursuant to section 66.1001.(4)(c) of the Wisconsin Statutes.

This ordinance shall take effect on March 18, 2020 upon passage by a majority vote of the members-elect of the County Board and posted as required by law.

STATE OF WISCONSIN
COUNTY OF COLUMBIA
CERTIFIED COPY


I certify that this is a true and exact copy of the original of which I am legal custodian for the County Clerk of Columbia County.


Signed by


County Clerk or Deputy County Clerk

Date

3-18-2020


Vern E. Gove, Chair
COLUMBIA COUNTY
BOARD OF SUPERVISORS


Susan M. Moll
COLUMBIA COUNTY CLERK

DATE PASSED: March 18, 2020
DATE PUBLISHED: March 24, 2020

ORDINANCE NO. P41-2020

SYNOPSIS: AMEND TITLE 17 – CHAPTER 1 OF THE COLUMBIA COUNTY COMPREHENSIVE PLAN 2030

SUBMITTED BY: EXECUTIVE COMMITTEE ON BEHALF OF THE PLANNING AND ZONING COMMITTEE*

The Columbia County Board of Supervisors do ordain as follows: That Title 17, Chapter 1, entitled “Columbia County Comprehensive Plan” of the County Code, as passed by the Board of Supervisors on September 19, 2007, is hereby amended and added thereto as follows: Pursuant to section 59 of the Wisconsin Statutes, Columbia County, is authorized to amend a comprehensive plan as defined in section 66.1001(1)(a) and 66.1001(2) of the Wisconsin Statutes.

The Planning and Zoning Committee The County Executive Committee on Behalf of the Planning and Zoning Committee* of Columbia County, by a majority vote of the entire committee recorded in its official minutes, has recommended to the County Board the adoption of the document dated December 1, 2009 and entitled “Amendments to the Columbia County Comprehensive Plan 2030” as specified in section 66.1001(2) of the Wisconsin Statutes.

The “Amendments to the Columbia County Comprehensive Plan 2030” include the following items:

Map Amendment –Commercial to Single-Family Residential; Zachary J Stone, Town of Lodi, Reference File No. 2020-41 in the Planning & Zoning Department.

The County Executive Committee on Behalf of the Planning and Zoning Committee* has held at least one public hearing on this ordinance, in compliance with the requirements of section 66.1001(4)(d) of the Wisconsin Statutes.

The County Board of Columbia County, Wisconsin, does, by enactment of this ordinance, formally adopt the document dated December 1, 2009 and entitled “Amendments to the Columbia County Comprehensive Plan 2030” pursuant to section 66.1001.(4)(c) of the Wisconsin Statutes.

This ordinance shall take effect on April 30, 2020 upon passage by a majority vote of the members-elect of the County Board and posted as required by law.



Vern E. Gove, Chair
COLUMBIA COUNTY
BOARD OF SUPERVISORS



Susan M. Moll
COLUMBIA COUNTY CLERK

DATE PASSED: April 30, 2020
DATE PUBLISHED: May 6, 2020

*Special Notice Columbia County Resolution No-05-20 (Emergency Declaration). The Columbia County Executive Committee will be hosting these public hearings typically held by the Planning & Zoning Committee. It is anticipated that the Columbia County Executive Committee will act on behalf of both the Planning & Zoning Committee and the County Board, following the close of each public hearing pursuant to Resolution No-05-20 (Emergency Declaration).

ORDINANCE NO. P42-2020

**SYNOPSIS: AMEND TITLE 17 – CHAPTER 1 OF THE COLUMBIA COUNTY
COMPREHENSIVE PLAN 2030**

SUBMITTED BY: PLANNING AND ZONING COMMITTEE

The Columbia County Board of Supervisors do ordain as follows:

That Title 17, Chapter 1, entitled “Columbia County Comprehensive Plan” of the County Code, as passed by the Board of Supervisors on September 19, 2007, is hereby amended and added thereto as follows:

Pursuant to section 59 of the Wisconsin Statutes, Columbia County, is authorized to amend a comprehensive plan as defined in section 66.1001(1)(a) and 66.1001(2) of the Wisconsin Statutes.

The Planning and Zoning Committee of Columbia County, by a majority vote of the entire committee recorded in its official minutes, has recommended to the County Board the adoption of the document dated December 1, 2009 and entitled “Amendments to the Columbia County Comprehensive Plan 2030” as specified in section 66.1001(2) of the Wisconsin Statutes.

The “Amendments to the Columbia County Comprehensive Plan 2030” include the following items:

Map Amendment – Agricultural or Open Space and Commercial to Industrial; Vita Plus Corporation c/o Robert Tramburg, Petitioner, Town of Columbus, Reference File No. 2020-42 in the Planning & Zoning Department.

Map Amendment – Farmland Preservation Area to Urban Transition Area; Vita Plus Corporation c/o Robert Tramburg, Petitioner, Town of Columbus, Reference File No. 2020-42 in the Planning & Zoning Department.

The County Planning and Zoning Committee has held at least one public hearing on this ordinance, in compliance with the requirements of section 66.1001(4)(d) of the Wisconsin Statutes.

The County Board of Columbia County, Wisconsin, does, by enactment of this ordinance, formally adopt the document dated December 1, 2009 and entitled “Amendments to the Columbia County Comprehensive Plan 2030” pursuant to section 66.1001.(4)(c) of the Wisconsin Statutes.

This ordinance shall take effect on July 15, 2020 upon passage by a majority vote of the members-elect of the County Board and posted as required by law.



Vern E. Gove, Chair
COLUMBIA COUNTY
BOARD OF SUPERVISORS



Susan M. Moll
COLUMBIA COUNTY CLERK

DATE PASSED: July 15, 2020
DATE PUBLISHED: July 20, 2020

1 **ORDINANCE NO. P43-2020**

2
3 **SYNOPSIS: AMEND TITLE 17 – CHAPTER 1 OF THE COLUMBIA COUNTY**
4 **COMPREHENSIVE PLAN 2030**

5
6 **SUBMITTED BY: PLANNING AND ZONING COMMITTEE**
7

8 The Columbia County Board of Supervisors do ordain as follows:
9

10 That Title 17, Chapter 1, entitled “Columbia County Comprehensive Plan” of the County Code, as passed by the
11 Board of Supervisors on September 19, 2007, is hereby amended and added thereto as follows:
12

13 Pursuant to section 59 of the Wisconsin Statutes, Columbia County, is authorized to amend a
14 comprehensive plan as defined in section 66.1001(1)(a) and 66.1001(2) of the Wisconsin Statutes.
15

16 The Planning and Zoning Committee of Columbia County, by a majority vote of the entire committee
17 recorded in its official minutes, has recommended to the County Board the adoption of the document dated
18 December 1, 2009 and entitled “Amendments to the Columbia County Comprehensive Plan 2030” as specified in
19 section 66.1001(2) of the Wisconsin Statutes.
20

21 The “Amendments to the Columbia County Comprehensive Plan 2030” include the following items:
22

23 *Map Amendment – Single Family Residential to Agricultural or Open Space; Alfred O Konkel & Raymond H*
24 *Konkel, Petitioners, Town of Lewiston, Reference File No. 2020-43 in the Planning & Zoning Department.*
25

26 *Map Amendment – Developed/Infill Area to Farmland Preservation Area; Alfred O Konkel & Raymond H*
27 *Konkel, Petitioners, Town of Lewiston, Reference File No. 2020-43 in the Planning & Zoning Department.*
28

29 The County Planning and Zoning Committee has held at least one public hearing on this ordinance, in
30 compliance with the requirements of section 66.1001(4)(d) of the Wisconsin Statutes.
31

32 The County Board of Columbia County, Wisconsin, does, by enactment of this ordinance, formally adopt
33 the document dated December 1, 2009 and entitled “Amendments to the Columbia County Comprehensive Plan
34 2030” pursuant to section 66.1001.(4)(c) of the Wisconsin Statutes.
35

36 This ordinance shall take effect on July 15, 2020 upon passage by a majority vote of the members-elect of
37 the County Board and posted as required by law.
38
39

40
41
42 

43 Vern E. Gove, Chair
44 COLUMBIA COUNTY
45 BOARD OF SUPERVISORS

46
47
48 

49 Susan M. Moll
50 COLUMBIA COUNTY CLERK

51 DATE PASSED: July 15, 2020
52 DATE PUBLISHED: July 20, 2020

ORDINANCE NO. P44-2021

**SYNOPSIS: AMEND TITLE 17 – CHAPTER 1 OF THE COLUMBIA COUNTY
COMPREHENSIVE PLAN 2030**

SUBMITTED BY: PLANNING AND ZONING COMMITTEE

The Columbia County Board of Supervisors do ordain as follows:

That Title 17, Chapter 1, entitled “Columbia County Comprehensive Plan” of the County Code, as passed by the Board of Supervisors on September 19, 2007, is hereby amended and added thereto as follows:

Pursuant to section 59 of the Wisconsin Statutes, Columbia County, is authorized to amend a comprehensive plan as defined in section 66.1001(1)(a) and 66.1001(2) of the Wisconsin Statutes.

The Planning and Zoning Committee of Columbia County, by a majority vote of the entire committee recorded in its official minutes, has recommended to the County Board the adoption of the document dated December 1, 2009 and entitled “Amendments to the Columbia County Comprehensive Plan 2030” as specified in section 66.1001(2) of the Wisconsin Statutes.


The “Amendments to the Columbia County Comprehensive Plan 2030” include the following items:

Map Amendment – Recreational to Single-Family Residential; Larry L Smith, Petitioner, Town of West Point, Reference File No. 2020-44 in the Planning & Zoning Department.

The County Planning and Zoning Committee has held at least one public hearing on this ordinance, in compliance with the requirements of section 66.1001(4)(d) of the Wisconsin Statutes.

The County Board of Columbia County, Wisconsin, does, by enactment of this ordinance, formally adopt the document dated December 1, 2009 and entitled “Amendments to the Columbia County Comprehensive Plan 2030” pursuant to section 66.1001.(4)(c) of the Wisconsin Statutes.

This ordinance shall take effect on January 20, 2021 upon passage by a majority vote of the members-elect of the County Board and posted as required by law.



Vern E. Gove, Chair
COLUMBIA COUNTY
BOARD OF SUPERVISORS



Susan M. Moll
COLUMBIA COUNTY CLERK

STATE OF WISCONSIN
COUNTY OF COLUMBIA
CERTIFIED COPY

I certify that this is a true and exact copy
of the original of which I am legal custodian
for the County Clerk of Columbia County.
Signed by



County Clerk or Deputy County Clerk

Date

1-20-2021

DATE PASSED: January 20, 2021
DATE PUBLISHED: January 26, 2021

1 **ORDINANCE NO. P45-2021**

2
3 **SYNOPSIS: AMEND TITLE 17 – CHAPTER 1 OF THE COLUMBIA COUNTY**
4 **COMPREHENSIVE PLAN 2030**

5
6 **SUBMITTED BY: PLANNING AND ZONING COMMITTEE**

7
8 The Columbia County Board of Supervisors do ordain as follows:

9
10 That Title 17, Chapter 1, entitled “Columbia County Comprehensive Plan” of the County Code, as passed by the
11 Board of Supervisors on September 19, 2007, is hereby amended and added thereto as follows:

12
13 Pursuant to section 59 of the Wisconsin Statutes, Columbia County, is authorized to amend a
14 comprehensive plan as defined in section 66.1001(1)(a) and 66.1001(2) of the Wisconsin Statutes.

15
16 The Planning and Zoning Committee of Columbia County, by a majority vote of the entire committee
17 recorded in its official minutes, has recommended to the County Board the adoption of the document dated
18 December 1, 2009 and entitled “Amendments to the Columbia County Comprehensive Plan 2030” as specified in
19 section 66.1001(2) of the Wisconsin Statutes.

20
21 The “Amendments to the Columbia County Comprehensive Plan 2030” include the following items:

22
23 *Map Amendment – Agriculture or Open Space to Industrial; Colwis LLC, Petitioner, Town of Columbus,*
24 *Reference File No. 2021-45 in the Planning & Zoning Department.*

25
26 *Map Amendment – Farmland Preservation Area to Developed/Infill Area; Colwis LLC, Petitioner, Town of*
27 *Columbus, Reference File No. 2021-45 in the Planning & Zoning Department.*


28
29 The County Planning and Zoning Committee has held at least one public hearing on this ordinance, in
30 compliance with the requirements of section 66.1001(4)(d) of the Wisconsin Statutes.

31
32 The County Board of Columbia County, Wisconsin, does, by enactment of this ordinance, formally adopt
33 the document dated December 1, 2009 and entitled “Amendments to the Columbia County Comprehensive Plan
34 2030” pursuant to section 66.1001.(4)(c) of the Wisconsin Statutes.

35
36 This ordinance shall take effect on March 17, 2021 upon passage by a majority vote of the members-elect
37 of the County Board and posted as required by law.

38
39
40
41 

42 Vern E. Gove, Chair
43 COLUMBIA COUNTY
44 BOARD OF SUPERVISORS

45
46
47 

48 Susan M. Moll
49 COLUMBIA COUNTY CLERK

50
51 DATE PASSED: March 17, 2021

52 DATE PUBLISHED: March 23, 2021

ORDINANCE NO. P1-2021

SYNOPSIS: AMEND CHAPTER 13 OF THE COLUMBIA COUNTY COMPREHENSIVE PLAN 2030

SUBMITTED BY: PLANNING AND ZONING COMMITTEE

The Columbia County Board of Supervisors do ordain as follows:

That Chapter 13, entitled "Columbia County Comprehensive Plan" of the County Code, as passed by the Board of Supervisors on March 17, 2021, is hereby amended and added thereto as follows:

Pursuant to section 59 of the Wisconsin Statutes, Columbia County, is authorized to amend a comprehensive plan as defined in section 66.1001(1)(a) and 66.1001(2) of the Wisconsin Statutes.

The Planning and Zoning Committee of Columbia County, by a majority vote of the entire committee recorded in its official minutes, has recommended to the County Board the adoption of the document dated December 1, 2009 and entitled "Amendments to the Columbia County Comprehensive Plan 2030" as specified in section 66.1001(2) of the Wisconsin Statutes.

The "Amendments to the Columbia County Comprehensive Plan 2030" include the following items:

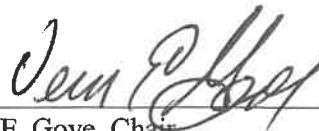
Map Amendment – Single-Family Residential to Commercial; Tim and Sara Brandsma Living Trust dated 1/27/2014 and Engineered Storage, LLC, Petitioners, Town of Fort Winnebago, Reference File No. 1-2021 in the Planning & Zoning Department.

This amendment shall become effective upon recording of the Certified Survey Map associated with this request.


The County Planning and Zoning Committee has held at least one public hearing on this ordinance, in compliance with the requirements of section 66.1001(4)(d) of the Wisconsin Statutes.

The County Board of Columbia County, Wisconsin, does, by enactment of this ordinance, formally adopt the document dated December 1, 2009 and entitled "Amendments to the Columbia County Comprehensive Plan 2030" pursuant to section 66.1001.(4)(c) of the Wisconsin Statutes.

This ordinance shall take effect on July 21, 2021 upon passage by a majority vote of the members-elect of the County Board and posted as required by law.



Vern E. Gove, Chair
COLUMBIA COUNTY
BOARD OF SUPERVISORS



Susan M. Moll *on behalf Susan M Moll*
COLUMBIA COUNTY CLERK

DATE PASSED: July 21, 2021
DATE PUBLISHED: July 27, 2021

**SYNOPSIS: AMEND CHAPTER 13 OF THE COLUMBIA COUNTY
COMPREHENSIVE PLAN 2030**

SUBMITTED BY: PLANNING AND ZONING COMMITTEE

The Columbia County Board of Supervisors do ordain as follows:

That Chapter 13, entitled "Columbia County Comprehensive Plan" of the County Code, as passed by the Board of Supervisors on March 17, 2021, is hereby amended and added thereto as follows:

Pursuant to section 59 of the Wisconsin Statutes, Columbia County, is authorized to amend a comprehensive plan as defined in section 66.1001(1)(a) and 66.1001(2) of the Wisconsin Statutes.

The Planning and Zoning Committee of Columbia County, by a majority vote of the entire committee recorded in its official minutes, has recommended to the County Board the adoption of the document dated December 1, 2009 and entitled "Amendments to the Columbia County Comprehensive Plan 2030" as specified in section 66.1001(2) of the Wisconsin Statutes.

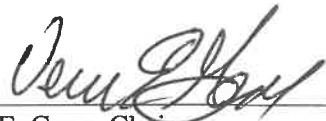
The "Amendments to the Columbia County Comprehensive Plan 2030" include the following items:

Map Amendment – Industrial to Commercial; Jag Investments LLC, Petitioner, Town of Dekorra, Reference File No. 2-2021 in the Planning & Zoning Department.

The County Planning and Zoning Committee has held at least one public hearing on this ordinance, in compliance with the requirements of section 66.1001(4)(d) of the Wisconsin Statutes.

The County Board of Columbia County, Wisconsin, does, by enactment of this ordinance, formally adopt the document dated December 1, 2009 and entitled "Amendments to the Columbia County Comprehensive Plan 2030" pursuant to section 66.1001.(4)(c) of the Wisconsin Statutes.

This ordinance shall take effect on July 21, 2021 upon passage by a majority vote of the members-elect of the County Board and posted as required by law.



Vern E. Gove, Chair
COLUMBIA COUNTY
BOARD OF SUPERVISORS



Susan M. Moll
COLUMBIA COUNTY CLERK

DATE PASSED: July 21, 2021
DATE PUBLISHED: July 27, 2021

ORDINANCE NO. P3-2021

SYNOPSIS: AMEND CHAPTER 13 OF THE COLUMBIA COUNTY COMPREHENSIVE PLAN 2030

SUBMITTED BY: PLANNING AND ZONING COMMITTEE

The Columbia County Board of Supervisors do ordain as follows:

That Chapter 13, entitled "Columbia County Comprehensive Plan" of the County Code, as passed by the Board of Supervisors on March 17, 2021, is hereby amended and added thereto as follows:

Pursuant to section 59 of the Wisconsin Statutes, Columbia County, is authorized to amend a comprehensive plan as defined in section 66.1001(1)(a) and 66.1001(2) of the Wisconsin Statutes.

The Planning and Zoning Committee of Columbia County, by a majority vote of the entire committee recorded in its official minutes, has recommended to the County Board the adoption of the document dated December 1, 2009 and entitled "Amendments to the Columbia County Comprehensive Plan 2030" as specified in section 66.1001(2) of the Wisconsin Statutes.

The "Amendments to the Columbia County Comprehensive Plan 2030" include the following items:

Map Amendment – Agricultural or Open Space to Commercial; BT&T Holdings, LLC, Petitioner, Town of Arlington, Reference File No. 2021-46 in the Planning & Zoning Department.

Map Amendment – Farmland Preservation Area to Urban Transition Area; BT&T Holdings, LLC, Petitioner, Town of Arlington, Reference File No. 4-2021 in the Planning & Zoning Department.

This amendment shall become effective upon recording of the Certified Survey Map associated with this request.

The County Planning and Zoning Committee has held at least one public hearing on this ordinance, in compliance with the requirements of section 66.1001(4)(d) of the Wisconsin Statutes.

The County Board of Columbia County, Wisconsin, does, by enactment of this ordinance, formally adopt the document dated December 1, 2009 and entitled "Amendments to the Columbia County Comprehensive Plan 2030" pursuant to section 66.1001.(4)(c) of the Wisconsin Statutes.

This ordinance shall take effect on November 9, 2021 upon passage by a majority vote of the members-elect of the County Board and posted as required by law.

STATE OF WISCONSIN
COUNTY OF COLUMBIA
CERTIFIED COPY

I certify that this is a true and exact copy of the original of which I am legal custodian for the County Clerk of Columbia County.

Signed by


County Clerk or Deputy County Clerk

11/9/2021
Date



Vern E. Gove, Chair
COLUMBIA COUNTY
BOARD OF SUPERVISORS



Susan M. Moll
COLUMBIA COUNTY CLERK


DATE PASSED: November 9, 2021
DATE PUBLISHED: November 13, 2021

47
48
49
50
51
52
53
54
55
56
57
58
59

DATE PASSED: June 15, 2022
DATE PUBLISHED: June 21, 2022



Chris Polzer, Chair
COLUMBIA COUNTY
BOARD OF SUPERVISORS



Susan M. Moll
COLUMBIA COUNTY CLERK

1 **ORDINANCE NO. P5-2022**

2
3 **SYNOPSIS: AMEND CHAPTER 13 OF THE COLUMBIA COUNTY**
4 **COMPREHENSIVE PLAN 2030**

5
6 **SUBMITTED BY: PLANNING AND ZONING COMMITTEE**

7
8 The Columbia County Board of Supervisors do ordain as follows:

9
10 That Chapter 13, entitled “Columbia County Comprehensive Plan” of the County Code, as passed by the Board of
11 Supervisors on March 17, 2021, is hereby amended and added thereto as follows:

12
13 Pursuant to section 59 of the Wisconsin Statutes, Columbia County, is authorized to amend a
14 comprehensive plan as defined in section 66.1001(1)(a) and 66.1001(2) of the Wisconsin Statutes.

15
16 The Planning and Zoning Committee of Columbia County, by a majority vote of the entire committee
17 recorded in its official minutes, has recommended to the County Board the adoption of the document dated
18 December 1, 2009 and entitled “Amendments to the Columbia County Comprehensive Plan 2030” as specified in
19 section 66.1001(2) of the Wisconsin Statutes.

20
21 The “Amendments to the Columbia County Comprehensive Plan 2030” include the following items:

22
23 *Map Amendment – Future Land Use Map: Industrial to Commercial and Agricultural or Open Space,*
24 *Commercial to Agricultural or Open Space; Betsy Preuss LLC, c/o Richard and Betsy Preuss and Town of*
25 *Dekorra, Petitioners, Town of Dekorra, Reference File No. P5-2022 in the Planning & Zoning Department.*


26
27 *Map Amendment – Farmland Preservation Plan Map: Developed/Infill Area to Farmland Preservation Area;*
28 *Betsy Preuss LLC, c/o Richard and Betsy Preuss and Town of Dekorra, Petitioners, Town of Dekorra, Reference*
29 *File No. P5-2022 in the Planning & Zoning Department.*

30
31 This amendment shall become effective upon recording of the Certified Survey Map associated with this
32 request.

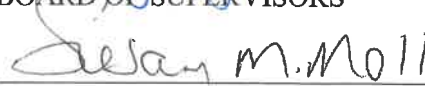
33
34 The County Planning and Zoning Committee has held at least one public hearing on this ordinance, in
35 compliance with the requirements of section 66.1001(4)(d) of the Wisconsin Statutes.

36
37 The County Board of Columbia County, Wisconsin, does, by enactment of this ordinance, formally adopt
38 the document dated December 1, 2009 and entitled “Amendments to the Columbia County Comprehensive Plan
39 2030” pursuant to section 66.1001.(4)(c) of the Wisconsin Statutes.

40
41 This ordinance shall take effect on November 9, 2021 upon passage by a majority vote of the members-
42 elect of the County Board and posted as required by law.

43
44
45
46
47
48
49
50
51
52


Chris Polzer, Chair
COLUMBIA COUNTY
BOARD OF SUPERVISORS



Susan M. Moll
COLUMBIA COUNTY CLERK

53 DATE PASSED: November 15, 2022
54 DATE PUBLISHED: November 22, 2022

1
2 **ORDINANCE NO. P6-2023**
3

4 **SYNOPSIS: AMEND CHAPTER 13 OF THE COLUMBIA COUNTY**
5 **COMPREHENSIVE PLAN 2030**
6

7 **SUBMITTED BY: PLANNING AND ZONING COMMITTEE**
8

9 The Columbia County Board of Supervisors do ordain as follows:

10
11 That Chapter 13, entitled “Columbia County Comprehensive Plan” of the County Code, as passed by the Board of
12 Supervisors on March 17, 2021, is hereby amended and added thereto as follows:
13

14 Pursuant to section 59 of the Wisconsin Statutes, Columbia County, is authorized to amend a
15 comprehensive plan as defined in section 66.1001(1)(a) and 66.1001(2) of the Wisconsin Statutes.
16

17 The Planning and Zoning Committee of Columbia County, by a majority vote of the entire committee
18 recorded in its official minutes, has recommended to the County Board the adoption of the document dated
19 December 1, 2009 and entitled “Amendments to the Columbia County Comprehensive Plan 2030” as specified in
20 section 66.1001(2) of the Wisconsin Statutes.
21

22 The “Amendments to the Columbia County Comprehensive Plan 2030” include the following items:
23

24 *Map Amendment – Future Land Use Map: Multi-Family Residential to Industrial; Oakwood Associates LLC,*
25 *Petitioners, and Axley Brynelson, LLP, D. Clarke Sugar, Applicant, Town of Lewiston, Reference File No. P6-*
26 *2023 in the Planning & Zoning Department.*
27


28 This amendment shall become effective upon recording of the Certified Survey Map associated with this
29 request.
30

31 The County Planning and Zoning Committee has held at least one public hearing on this ordinance, in
32 compliance with the requirements of section 66.1001(4)(d) of the Wisconsin Statutes.
33

34 The County Board of Columbia County, Wisconsin, does, by enactment of this ordinance, formally adopt
35 the document dated December 1, 2009 and entitled “Amendments to the Columbia County Comprehensive Plan
36 2030” pursuant to section 66.1001.(4)(c) of the Wisconsin Statutes.
37

38 This ordinance shall take effect on November 9, 2021 upon passage by a majority vote of the members-
39 elect of the County Board and posted as required by law.
40

41
42
43
44 
45 Chris Polzer, Chair
46 COLUMBIA COUNTY
47 BOARD OF SUPERVISORS

48
49 
50 Susan M. Moll
51 COLUMBIA COUNTY CLERK

52 DATE PASSED: March 15, 2023
53 DATE PUBLISHED: March 21, 2023

1 **ORDINANCE NO. P8-2023**

2
3 **SYNOPSIS: AMEND CHAPTER 13 OF THE COLUMBIA COUNTY**
4 **COMPREHENSIVE PLAN 2030**

5
6 **SUBMITTED BY: PLANNING AND ZONING COMMITTEE**

7
8 The Columbia County Board of Supervisors do ordain as follows:

9
10 That Chapter 13, entitled "Columbia County Comprehensive Plan" of the County Code, as passed by the Board of
11 Supervisors on March 17, 2021, is hereby amended and added thereto as follows:

12
13 Pursuant to section 59 of the Wisconsin Statutes, Columbia County, is authorized to amend a
14 comprehensive plan as defined in section 66.1001(1)(a) and 66.1001(2) of the Wisconsin Statutes.

15
16 The Planning and Zoning Committee of Columbia County, by a majority vote of the entire committee
17 recorded in its official minutes, has recommended to the County Board the adoption of the document dated
18 December 1, 2009 and entitled "Amendments to the Columbia County Comprehensive Plan 2030" as specified in
19 section 66.1001(2) of the Wisconsin Statutes.

20
21 The "Amendments to the Columbia County Comprehensive Plan 2030" include the following items:

22
23 *Map Amendment – Future Land Use Map: Single-Family Residential to Agricultural or Open Space; Bourbon*
24 *Ridge Development, LLC, Petitioner, Town of Dekorra, Reference File No. P8-2023 in the Planning & Zoning*
25 *Department.*

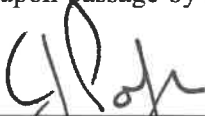
26
27 *Map Amendment - Farmland Preservation Plan Map: Developed/Infill Area to Farmland Preservation Area;*
28 *Bourbon Ridge Development, LLC, Petitioner, Town of Dekorra, Reference File No. P8-2023 in the Planning &*
29 *Zoning Department.*


30
31 This amendment shall become effective upon recording of the Certified Survey Map associated with this
32 request.

33
34 The County Planning and Zoning Committee has held at least one public hearing on this ordinance, in
35 compliance with the requirements of section 66.1001(4)(d) of the Wisconsin Statutes.

36
37 The County Board of Columbia County, Wisconsin, does, by enactment of this ordinance, formally adopt
38 the document dated December 1, 2009 and entitled "Amendments to the Columbia County Comprehensive Plan
39 2030" pursuant to section 66.1001.(4)(c) of the Wisconsin Statutes.

40
41 This ordinance shall take effect on June 21, 2023 upon passage by a majority vote of the members-elect
42 of the County Board and posted as required by law.

43
44
45 
46 Chris Polzer, Chair
47 COLUMBIA COUNTY
48 BOARD OF SUPERVISORS

49 
50 Susan M. Moll
51 COLUMBIA COUNTY CLERK

52 DATE PASSED: June 21, 2023

53 DATE PUBLISHED: June 27, 2023

1
2 **ORDINANCE NO. P7-2024**
3

4 **SYNOPSIS: AMEND CHAPTER 13 OF THE COLUMBIA COUNTY**
5 **COMPREHENSIVE PLAN 2030**
6

7 **SUBMITTED BY: PLANNING AND ZONING COMMITTEE**
8

9 The Columbia County Board of Supervisors do ordain as follows:
10

11 That Chapter 13, entitled “Columbia County Comprehensive Plan” of the County Code, as passed by the Board of
12 Supervisors on March 17, 2021, is hereby amended and added thereto as follows:
13

14 Pursuant to section 59 of the Wisconsin Statutes, Columbia County, is authorized to amend a
15 comprehensive plan as defined in section 66.1001(1)(a) and 66.1001(2) of the Wisconsin Statutes.
16

17 The Planning and Zoning Committee of Columbia County, by a majority vote of the entire committee
18 recorded in its official minutes, has recommended to the County Board the adoption of the document dated
19 December 1, 2009 and entitled “Amendments to the Columbia County Comprehensive Plan 2030” as specified in
20 section 66.1001(2) of the Wisconsin Statutes.
21

22 The “Amendments to the Columbia County Comprehensive Plan 2030” include the following items:
23

24 *Map Amendment – Future Land Use Map: Agricultural or Open Space to Commercial; James Hellenbrand,*
25 *Petitioner, and JD Hellenbrand LLC c/o Dan Hellenbrand, Applicants, Town of Lodi, Reference File No. P7-*
26 *2023 in the Planning & Zoning Department.*
27


28 *Map Amendment – Farmland Preservation Plan Map: Farmland Preservation Area to Developed/Infill Area;*
29 *James Hellenbrand, Petitioner, and JD Hellenbrand LLC c/o Dan Hellenbrand, Applicants, Town of Lodi,*
30 *Reference File No. P7-2023 in the Planning & Zoning Department.*
31

32 This amendment shall become effective upon recording of the Certified Survey Map associated with this
33 request, and the transfer of the land ownership to JD Hellenbrand, LLC c/o Dan Hellenbrand or Dan Hellenbrand.
34

35 The County Planning and Zoning Committee has held at least one public hearing on this ordinance, in
36 compliance with the requirements of section 66.1001(4)(d) of the Wisconsin Statutes.
37

38 The County Board of Columbia County, Wisconsin, does, by enactment of this ordinance, formally adopt
39 the document dated December 1, 2009 and entitled “Amendments to the Columbia County Comprehensive Plan
40 2030” pursuant to section 66.1001.(4)(c) of the Wisconsin Statutes.
41

42 This ordinance shall take effect on January 17, 2024 upon passage by a majority vote of the members-
43 elect of the County Board and posted as required by law.
44

45
46 
47 _____
48 Chris Polzer, Chair
49 COLUMBIA COUNTY
50 BOARD OF SUPERVISORS

51 
52 _____
53 Susan M. Moll
54 COLUMBIA COUNTY CLERK

53 DATE PASSED: January 17, 2024

54 DATE PUBLISHED: January 23, 2024

SYNOPSIS: AMEND CHAPTER 13 OF THE COLUMBIA COUNTY COMPREHENSIVE PLAN 2030

SUBMITTED BY: PLANNING AND ZONING COMMITTEE

The Columbia County Board of Supervisors do ordain as follows:

That Chapter 13, entitled "Columbia County Comprehensive Plan" of the County Code, as passed by the Board of Supervisors on March 17, 2021, is hereby amended and added thereto as follows:

Pursuant to section 59 of the Wisconsin Statutes, Columbia County, is authorized to amend a comprehensive plan as defined in section 66.1001(1)(a) and 66.1001(2) of the Wisconsin Statutes.

The Planning and Zoning Committee of Columbia County, by a majority vote of the entire committee recorded in its official minutes, has recommended to the County Board the adoption of the document dated December 1, 2009 and entitled "Amendments to the Columbia County Comprehensive Plan 2030" as specified in section 66.1001(2) of the Wisconsin Statutes.

The "Amendments to the Columbia County Comprehensive Plan 2030" include the following items:

Map Amendment – Future Land Use Map: Agricultural or Open Space to Single-Family Residential; Carson Development, LLC c/o Mark Pawlowsky, Petitioner, Town of Wyocena.


Map Amendment – Farmland Preservation Plan Map: Farmland Preservation Area to Developed/Infill Area; Carson Development, LLC c/o Mark Pawlowsky, Petitioner, Town of Wyocena.


This amendment shall become effective upon recording of the Certified Survey Map associated with this request.

The County Planning and Zoning Committee has held at least one public hearing on this ordinance, in compliance with the requirements of section 66.1001(4)(d) of the Wisconsin Statutes.

The County Board of Columbia County, Wisconsin, does, by enactment of this ordinance, formally adopt the document dated December 1, 2009 and entitled "Amendments to the Columbia County Comprehensive Plan 2030" pursuant to section 66.1001.(4)(c) of the Wisconsin Statutes.

This ordinance shall take effect on April 16, 2024 upon passage by a majority vote of the members-elect of the County Board and posted as required by law.


Chair
COLUMBIA COUNTY
BOARD OF SUPERVISORS


Susan M. Moll
COLUMBIA COUNTY CLERK

1 **ORDINANCE NO. P10-2024**

2
3 **SYNOPSIS: AMEND CHAPTER 13 OF THE COLUMBIA COUNTY**
4 **COMPREHENSIVE PLAN 2030**

5
6 **SUBMITTED BY: PLANNING AND ZONING COMMITTEE**

7
8 The Columbia County Board of Supervisors do ordain as follows:

9
10 That Chapter 13, entitled “Columbia County Comprehensive Plan” of the County Code, as passed by the Board of
11 Supervisors on March 17, 2021, is hereby amended and added thereto as follows:

12
13 Pursuant to section 59 of the Wisconsin Statutes, Columbia County, is authorized to amend a
14 comprehensive plan as defined in section 66.1001(1)(a) and 66.1001(2) of the Wisconsin Statutes.

15
16 The Planning and Zoning Committee of Columbia County, by a majority vote of the entire committee
17 recorded in its official minutes, has recommended to the County Board the adoption of the document dated
18 December 1, 2009 and entitled “Amendments to the Columbia County Comprehensive Plan 2030” as specified in
19 section 66.1001(2) of the Wisconsin Statutes.

20
21 The “Amendments to the Columbia County Comprehensive Plan 2030” include the following items:

22
23 *Map Amendment – Future Land Use Map: Recreational and Agricultural or Open Space to Multiple-Family*
24 *Residential and Recreational; Crystal Lake Park LLC c/o Steve Bodenschatz, Petitioner, Town of West Point.*

25
26 This amendment shall become effective upon recording of the Certified Survey Map associated with this
27 request.


28
29 The County Planning and Zoning Committee has held at least one public hearing on this ordinance, in
30 compliance with the requirements of section 66.1001(4)(d) of the Wisconsin Statutes.

31
32 The County Board of Columbia County, Wisconsin, does, by enactment of this ordinance, formally adopt
33 the document dated December 1, 2009 and entitled “Amendments to the Columbia County Comprehensive Plan
34 2030” pursuant to section 66.1001.(4)(c) of the Wisconsin Statutes.

35
36 This ordinance shall take effect on May 15, 2024 upon passage by a majority vote of the members-elect
37 of the County Board and posted as required by law.

38
39
40
41 

42 Darren Schroeder, Chair
43 COLUMBIA COUNTY
44 BOARD OF SUPERVISORS

45
46
47 

48 Susan M. Moll
49 COLUMBIA COUNTY CLERK

50 DATE PASSED: May 15, 2024

51 DATE PUBLISHED: May 21, 2024

1 **ORDINANCE NO. P11-2024**

2
3 **SYNOPSIS: AMEND CHAPTER 13 OF THE COLUMBIA COUNTY**
4 **COMPREHENSIVE PLAN 2030**

5
6 **SUBMITTED BY: PLANNING AND ZONING COMMITTEE**

7
8 The Columbia County Board of Supervisors do ordain as follows:

9
10 That Chapter 13, entitled “Columbia County Comprehensive Plan” of the County Code, as passed by the Board of
11 Supervisors on March 17, 2021, is hereby amended and added thereto as follows:

12
13 Pursuant to section 59 of the Wisconsin Statutes, Columbia County, is authorized to amend a
14 comprehensive plan as defined in section 66.1001(1)(a) and 66.1001(2) of the Wisconsin Statutes.

15
16 The Planning and Zoning Committee of Columbia County, by a majority vote of the entire committee
17 recorded in its official minutes, has recommended to the County Board the adoption of the document dated
18 December 1, 2009 and entitled “Amendments to the Columbia County Comprehensive Plan 2030” as specified in
19 section 66.1001(2) of the Wisconsin Statutes.

20
21 The “Amendments to the Columbia County Comprehensive Plan 2030” include the following items:

22
23 *Map Amendment – Future Land Use Map: Single-Family Residential to Agricultural or Open Space; Nature*
24 *Crossing Properties LLC c/o Paula Barans, Petitioner, Town of Marcellon.*

25
26 *Map Amendment – Farmland Preservation Plan Map: Developed/Infill Area to Farmland Preservation Area;*
27 *Nature Crossing Properties LLC c/o Paula Barans, Petitioner, Town of Marcellon.*

28
29 This amendment shall become effective upon recording of the Certified Survey Map associated with this
30 request.

31
32 The County Planning and Zoning Committee has held at least one public hearing on this ordinance, in
33 compliance with the requirements of section 66.1001(4)(d) of the Wisconsin Statutes.

34
35 The County Board of Columbia County, Wisconsin, does, by enactment of this ordinance, formally adopt
36 the document dated December 1, 2009 and entitled “Amendments to the Columbia County Comprehensive Plan
37 2030” pursuant to section 66.1001.(4)(c) of the Wisconsin Statutes.

38
39 This ordinance shall take effect on August 21, 2024 upon passage by a majority vote of the members-elect
40 of the County Board and posted as required by law.

41
42
43
44 

45 Darren Schroeder, Chair
46 COLUMBIA COUNTY
47 BOARD OF SUPERVISORS

48
49
50 

51 Susan M. Moll
52 COLUMBIA COUNTY CLERK

53 DATE PASSED: August 21, 2024

54 DATE PUBLISHED: August 29, 2024

1 **ORDINANCE NO. P12-2024**

2
3 **SYNOPSIS: AMEND CHAPTER 13 OF THE COLUMBIA COUNTY**
4 **COMPREHENSIVE PLAN 2030**

5
6 **SUBMITTED BY: PLANNING AND ZONING COMMITTEE**

7
8 The Columbia County Board of Supervisors do ordain as follows:

9
10 That Chapter 13, entitled “Columbia County Comprehensive Plan” of the County Code, as passed by the Board of
11 Supervisors on March 17, 2021, is hereby amended and added thereto as follows:

12
13 Pursuant to section 59 of the Wisconsin Statutes, Columbia County, is authorized to amend a
14 comprehensive plan as defined in section 66.1001(1)(a) and 66.1001(2) of the Wisconsin Statutes.

15
16 The Planning and Zoning Committee of Columbia County, by a majority vote of the entire committee
17 recorded in its official minutes, has recommended to the County Board the adoption of the document dated
18 December 1, 2009 and entitled “Amendments to the Columbia County Comprehensive Plan 2030” as specified in
19 section 66.1001(2) of the Wisconsin Statutes.

20
21 The “Amendments to the Columbia County Comprehensive Plan 2030” include the following items:

22
23 *Map Amendment – Future Land Use Map: Recreational to Single-Family Residential; Portage Rod & Gun Club,*
24 *Inc c/o Charlie Kirk; David E Rusher, Kelly L Rusher, Petitioner, Town of Lewiston.*


25
26 This amendment shall become effective upon recording of the Certified Survey Map associated with this
27 request.

28
29 The County Planning and Zoning Committee has held at least one public hearing on this ordinance, in
30 compliance with the requirements of section 66.1001(4)(d) of the Wisconsin Statutes.

31
32 The County Board of Columbia County, Wisconsin, does, by enactment of this ordinance, formally adopt
33 the document dated December 1, 2009 and entitled “Amendments to the Columbia County Comprehensive Plan
34 2030” pursuant to section 66.1001.(4)(c) of the Wisconsin Statutes.

35
36 This ordinance shall take effect on August 21, 2024 upon passage by a majority vote of the members-elect
37 of the County Board and posted as required by law.

38
39
40
41
42 
43 _____
44 Darren Schroeder, Chair
45 COLUMBIA COUNTY
46 BOARD OF SUPERVISORS

47
48 
49 _____
50 Susan M. Moll
51 COLUMBIA COUNTY CLERK

50 DATE PASSED: August 21, 2024
51 DATE PUBLISHED: August 29, 2024

1 **ORDINANCE NO. P13-2024**

2
3 **SYNOPSIS: AMEND CHAPTER 13 OF THE COLUMBIA COUNTY**
4 **COMPREHENSIVE PLAN 2030**

5
6 **SUBMITTED BY: PLANNING AND ZONING COMMITTEE**

7
8 The Columbia County Board of Supervisors do ordain as follows:

9
10 That Chapter 13, entitled "Columbia County Comprehensive Plan" of the County Code, as passed by the Board of
11 Supervisors on March 17, 2021, is hereby amended and added thereto as follows:

12
13 Pursuant to section 59 of the Wisconsin Statutes, Columbia County, is authorized to amend a
14 comprehensive plan as defined in section 66.1001(1)(a) and 66.1001(2) of the Wisconsin Statutes.

15
16 The Planning and Zoning Committee of Columbia County, by a majority vote of the entire committee
17 recorded in its official minutes, has recommended to the County Board the adoption of the document dated
18 December 1, 2009 and entitled "Amendments to the Columbia County Comprehensive Plan 2030" as specified in
19 section 66.1001(2) of the Wisconsin Statutes.

20
21 The "Amendments to the Columbia County Comprehensive Plan 2030" include the following items:

22
23 *Map Amendment – Future Land Use Map: Agricultural or Open Space, Commercial, and Recreational to*
24 *Recreational and Multiple-Family Residential; Crystal Lake Park LLC c/o Steve Bodenschatz, Petitioner, Town of*
25 *West Point.*

26
27 *Map Amendment – Farmland Preservation Plan Map: Farmland Preservation to Developed/Infill; Crystal Lake*
28 *Park LLC c/o Steve Bodenschatz, Petitioner, Town of West Point.*

29
30 This amendment shall become effective upon recording of the Certified Survey Map associated with this
31 request.

32
33 The County Planning and Zoning Committee has held at least one public hearing on this ordinance, in
34 compliance with the requirements of section 66.1001(4)(d) of the Wisconsin Statutes.

35
36 The County Board of Columbia County, Wisconsin, does, by enactment of this ordinance, formally adopt
37 the document dated December 1, 2009 and entitled "Amendments to the Columbia County Comprehensive Plan
38 2030" pursuant to section 66.1001.(4)(c) of the Wisconsin Statutes.

39
40 This ordinance shall take effect on December 18, 2024 upon passage by a majority vote of the members-
41 elect of the County Board and posted as required by law.

42 STATE OF WISCONSIN
43 COUNTY OF COLUMBIA
44 CERTIFIED COPY

45 I certify that this is a true and exact copy
46 of the original of which I am legal custodian
47 for the County Clerk of Columbia County.
48 Signed by

49 Susan M. Moll
50 County Clerk or Deputy County Clerk

51 12/18/24
52 Date

53 Darren Schroeder
54 Darren Schroeder, Chair
COLUMBIA COUNTY
BOARD OF SUPERVISORS

Susan M. Moll
Susan M. Moll
COLUMBIA COUNTY CLERK

55 DATE PASSED: December 18, 2024

56 DATE PUBLISHED: December 26, 2024

1 **ORDINANCE NO. P14-2025**

2
3 **SYNOPSIS: AMEND CHAPTER 13 OF THE COLUMBIA COUNTY**
4 **COMPREHENSIVE PLAN 2030**

5
6 **SUBMITTED BY: PLANNING AND ZONING COMMITTEE**

7
8 The Columbia County Board of Supervisors do ordain as follows:

9
10 That Chapter 13, entitled "Columbia County Comprehensive Plan" of the County Code, as passed by the Board of
11 Supervisors on March 17, 2021, is hereby amended and added thereto as follows:

12
13 Pursuant to section 59 of the Wisconsin Statutes, Columbia County, is authorized to amend a
14 comprehensive plan as defined in section 66.1001(1)(a) and 66.1001(2) of the Wisconsin Statutes.

15
16 The Planning and Zoning Committee of Columbia County, by a majority vote of the entire committee
17 recorded in its official minutes, has recommended to the County Board the adoption of the document dated
18 December 1, 2009 and entitled "Amendments to the Columbia County Comprehensive Plan 2030" as specified in
19 section 66.1001(2) of the Wisconsin Statutes.

20
21 The "Amendments to the Columbia County Comprehensive Plan 2030" include the following items:

22
23 *Map Amendment – Future Land Use Map: Single-Family Residential to Recreational; Town of Fountain Prairie,*
24 *Petitioner, Town of Fountain Prairie.*


25
26 The County Planning and Zoning Committee has held at least one public hearing on this ordinance, in
27 compliance with the requirements of section 66.1001(4)(d) of the Wisconsin Statutes.

28
29 The County Board of Columbia County, Wisconsin, does, by enactment of this ordinance, formally adopt
30 the document dated December 1, 2009 and entitled "Amendments to the Columbia County Comprehensive Plan
31 2030" pursuant to section 66.1001.(4)(c) of the Wisconsin Statutes.


32
33 This ordinance shall take effect on September 17, 2025 upon passage by a majority vote of the members-
34 elect of the County Board and posted as required by law.


35 STATE OF WISCONSIN
36 COUNTY OF COLUMBIA
37 CERTIFIED COPY

38 I certify that this is a true and exact copy
39 of the original of which I am legal custodian
40 for the County Clerk of Columbia County.

41 Signed by
42 
43 County Clerk or Deputy County Clerk

44 9/18/25
45 Date

46 
47 Darren Schroeder, Chair
COLUMBIA COUNTY
BOARD OF SUPERVISORS


Susan M. Moll
COLUMBIA COUNTY CLERK

46 DATE PASSED: September 17, 2025

47 DATE PUBLISHED: September 25, 2025

1
2
3 **ORDINANCE NO. P15-2025**

4 **SYNOPSIS: AMEND CHAPTER 13 OF THE COLUMBIA COUNTY**
5 **COMPREHENSIVE PLAN 2030**

6 **SUBMITTED BY: PLANNING AND ZONING COMMITTEE**

7
8 The Columbia County Board of Supervisors do ordain as follows:

9
10 That Chapter 13, entitled "Columbia County Comprehensive Plan" of the County Code, as passed by the Board of
11 Supervisors on March 17, 2021, is hereby amended and added thereto as follows:

12
13 Pursuant to section 59 of the Wisconsin Statutes, Columbia County, is authorized to amend a
14 comprehensive plan as defined in section 66.1001(1)(a) and 66.1001(2) of the Wisconsin Statutes.

15
16 The Planning and Zoning Committee of Columbia County, by a majority vote of the entire committee
17 recorded in its official minutes, has recommended to the County Board the adoption of the document dated
18 December 1, 2009 and entitled "Amendments to the Columbia County Comprehensive Plan 2030" as specified in
19 section 66.1001(2) of the Wisconsin Statutes.

20
21 The "Amendments to the Columbia County Comprehensive Plan 2030" include the following items:

22
23 *Map Amendment – Future Land Use Map Assignment: Single-Family Residential; David L Kuck, Karen S Kuck,*
24 *Spencer S Dowdell, and Chelsey A Dowdell, Petitioners, Village of Fall River Detachment to Town of Fountain*
25 *Prairie.*

26
27 This amendment shall become effective upon recording of the Certified Survey Map associated with this
28 request, and completion of the Village detachment and Town attachment process.

29
30 The County Planning and Zoning Committee has held at least one public hearing on this ordinance, in
31 compliance with the requirements of section 66.1001(4)(d) of the Wisconsin Statutes.


32
33 The County Board of Columbia County, Wisconsin, does, by enactment of this ordinance, formally adopt
34 the document dated December 1, 2009 and entitled "Amendments to the Columbia County Comprehensive Plan
35 2030" pursuant to section 66.1001.(4)(c) of the Wisconsin Statutes.

36
37 This ordinance shall take effect on September 17, 2025 upon passage by a majority vote of the members-
38 elect of the County Board and posted as required by law.


39 ~~STATE OF WISCONSIN~~
40 COUNTY OF COLUMBIA
41 CERTIFIED COPY

42 I certify that this is a true and exact copy
43 of the original of which I am legal custodian
44 for the County Clerk of Columbia County.


45 Signed by

46 
47 County Clerk or Deputy County Clerk

48 9/18/25
49 Date

50 

51 Darren Schroeder, Chair
COLUMBIA COUNTY
BOARD OF SUPERVISORS



Susan M. Moll
COLUMBIA COUNTY CLERK

DATE PASSED: September 17, 2025

DATE PUBLISHED: September 25, 2025

ORDINANCE NO. P16-2025

**SYNOPSIS: AMEND CHAPTER 13 OF THE COLUMBIA COUNTY
COMPREHENSIVE PLAN 2030**

SUBMITTED BY: PLANNING AND ZONING COMMITTEE

The Columbia County Board of Supervisors do ordain as follows:

That Chapter 13, entitled "Columbia County Comprehensive Plan" of the County Code, as passed by the Board of Supervisors on March 17, 2021, is hereby amended and added thereto as follows:

Pursuant to section 59 of the Wisconsin Statutes, Columbia County, is authorized to amend a comprehensive plan as defined in section 66.1001(1)(a) and 66.1001(2) of the Wisconsin Statutes.

The Planning and Zoning Committee of Columbia County, by a majority vote of the entire committee recorded in its official minutes, has recommended to the County Board the adoption of the document dated December 1, 2009 and entitled "Amendments to the Columbia County Comprehensive Plan 2030" as specified in section 66.1001(2) of the Wisconsin Statutes.

The "Amendments to the Columbia County Comprehensive Plan 2030" include the following items:

Map Amendment – Future Land Use Map: Industrial to Commercial; Highland Farms, LLC c/o Peter Wallace, Petitioner, and Point of Beginning, Inc., c/o Jim Lundberg, Applicant, Town of Fountain Prairie.

The County Planning and Zoning Committee has held at least one public hearing on this ordinance, in compliance with the requirements of section 66.1001(4)(d) of the Wisconsin Statutes.

The County Board of Columbia County, Wisconsin, does, by enactment of this ordinance, formally adopt the document dated December 1, 2009 and entitled "Amendments to the Columbia County Comprehensive Plan 2030" pursuant to section 66.1001.(4)(c) of the Wisconsin Statutes.

This ordinance shall take effect on December 17, 2025 upon passage by a majority vote of the members-elect of the County Board and posted as required by law.


STATE OF WISCONSIN
COUNTY OF COLUMBIA
CERTIFIED COPY


I certify that this is a true and exact copy of the original of which I am legal custodian for the County Clerk of Columbia County.

Signed by


County Clerk or Deputy County Clerk

12/17/25
Date


Darren Schroeder, Chair
COLUMBIA COUNTY
BOARD OF SUPERVISORS


Susan M. Moll
COLUMBIA COUNTY CLERK

DATE PASSED: December 17, 2025

DATE PUBLISHED: December 27, 2025

**SYNOPSIS: AMEND CHAPTER 13 OF THE COLUMBIA COUNTY
COMPREHENSIVE PLAN 2030 INCLUDING APPENDIX IV
FARMLAND PRESERVATION PLAN**

SUBMITTED BY: PLANNING AND ZONING COMMITTEE

The Columbia County Board of Supervisors do ordain as follows:

That Chapter 13, entitled "Columbia County Comprehensive Plan" of the County Code, as passed by the Board of Supervisors on March 17, 2021, is hereby amended and added thereto as follows:

Pursuant to section 59 of the Wisconsin Statutes, Columbia County, is authorized to amend a comprehensive plan as defined in §66.1001(1)(a) and §66.1001(2) of the Wisconsin Statutes.

Pursuant to §91.10 and §1.14, Wis. Stats., and direction from the State Department of Agriculture, Trade, and Consumer Protection, Columbia County is required to adopt an updated Farmland Preservation Plan in accordance with Chapter 91, Wis. Stats., by June 30, 2026.

Pursuant to §91.10(3), Wis. Stats., the process to prepare and adopt the updated Farmland Preservation Plan shall follow the procedures in accordance with §66.1001(4), Wis. Stats., for the preparation and adoption of a Comprehensive Plan.

The County Planning and Zoning Committee has held a Public Hearing on this Ordinance on March 3, 2026, in compliance with the requirements of §66.1001(4) (d), Wis. Stats.,

The Planning and Zoning Committee of Columbia County, by a unanimous vote of the entire Committee recorded in its official minutes, has recommended to the County Board the adoption of the document dated March 3, 2026, and entitled "Columbia County Comprehensive Plan 2046/Farmland Preservation Plan" as specified in §66.1001(2) of the Wis. Stats.

The document entitled "Columbia County Comprehensive Plan 2046/Farmland Preservation" consists of text amendments in Elements 1-9 of the Comprehensive Plan; changes to Map 8-3 Future Land Use, Map 5-10 Floodplains and Appendix IV Columbia County Farmland Preservation Plan text and maps as approved by the State Department of Agriculture, Trade, and Consumer Protection Order dated November 13, 2025.

The County Board of Columbia County, Wisconsin, does, by enactment of this ordinance, formally adopt the document dated March 18, 2026 and entitled "Columbia County Comprehensive Plan 2046/Farmland Preservation Plan" pursuant to §66.1001(4) (c) of the Wisc. Stats.

STATE OF WISCONSIN
COUNTY OF COLUMBIA
This ordinance shall take effect on March 18, 2026 upon passage of majority vote of the members-elect of the County Board and posted as required by law.

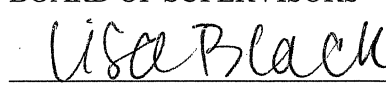
I certify that this is a true and exact copy of the original of which I am legal custodian for the County Clerk of Columbia County.

Signed by

County Clerk or Deputy County Clerk

3/18/26
Date


Darren Schroeder, Chair
COLUMBIA COUNTY
BOARD OF SUPERVISORS


Lisa Black
COLUMBIA COUNTY CLERK

DATE PASSED: March 18, 2026

DATE PUBLISHED: March 26, 2026